

PROPOSED: Create Traffic Regulation Order for the existing 'No Waiting At Any Time' restriction.

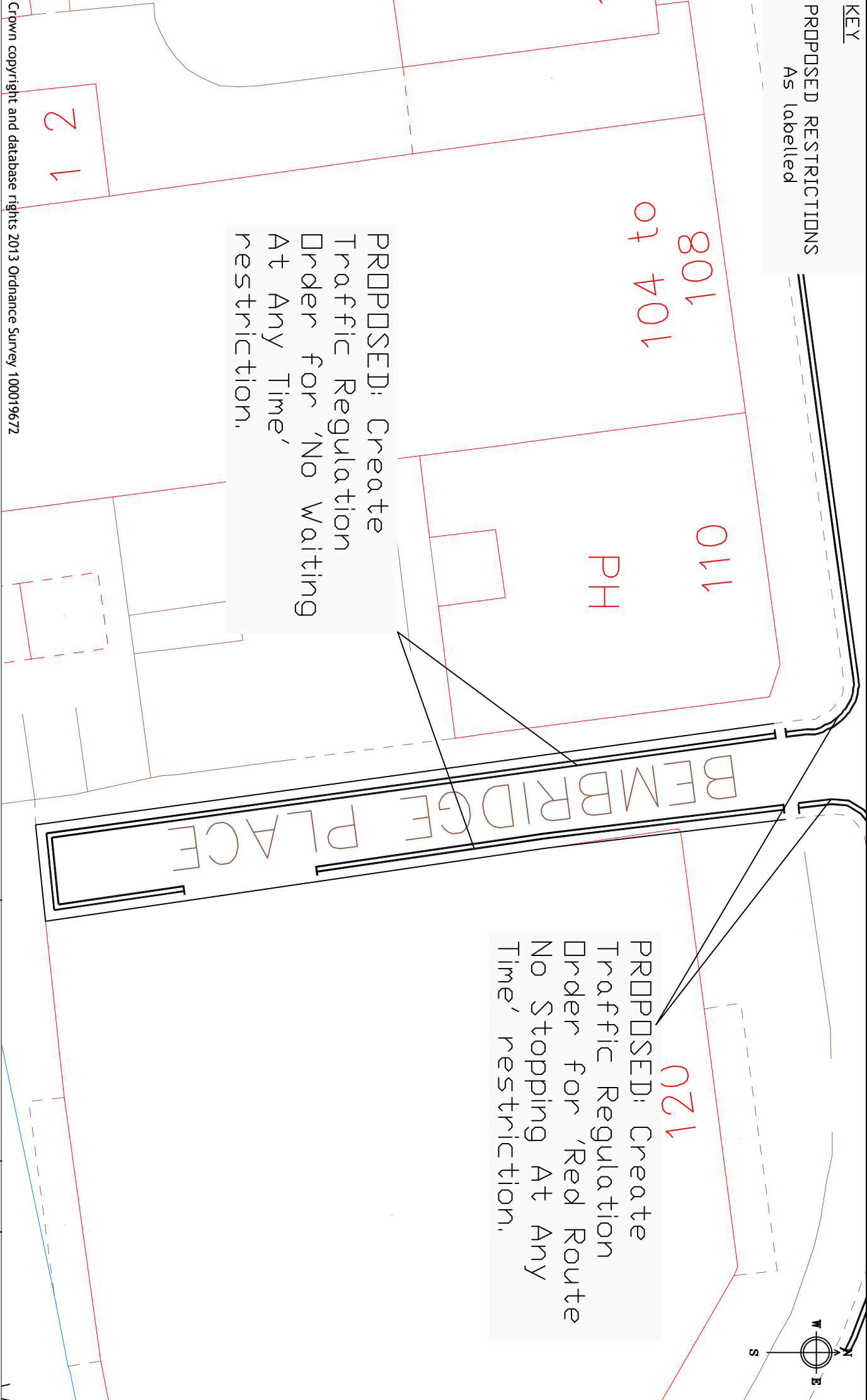
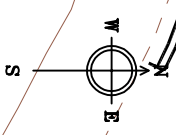
Crown copyright and database rights 2013 Ordnance Survey 100019672



Highways & Traffic Services  
 Civic Offices  
 Reading  
 RG1 2LU

Project	WAITING RESTRICTION REVIEW 2024A	N.T.S	Drawn JT
		Date APR 24	Checked JC
Drawing	Abattoirs Road	Approved JP	
		Drawing No.	AB1_Abattoirs Road

PROPOSED RESTRICTIONS  
As labelled



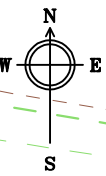
PROPOSED: Create  
Traffic Regulation  
Order for 'No Waiting  
At Any Time'  
restriction.

PROPOSED: Create  
Traffic Regulation  
Order for 'Red Route  
No Stopping At Any  
Time' restriction.

Crown copyright and database rights 2013 Ordnance Survey 100019672

Highways & Traffic Services  
Civic Offices  
Reading  
RG1 2LU

Project		N.T.S	
WAITING RESTRICTION		Date	Drawn
REVIEW 2024A		APR 24	JT
Drawing		Approved	JC
Bembridge Place		AB2_Bembridge Place	JP



KEY

PROPOSED RESTRICTIONS  
As labelled

LOVEROCK ROAD

The Portman Centre

EXISTING: Unrestricted  
PROPOSED: No Waiting At Any Time

37 to 45

1

2

Crown copyright and database rights 2013 Ordnance Survey 100019672

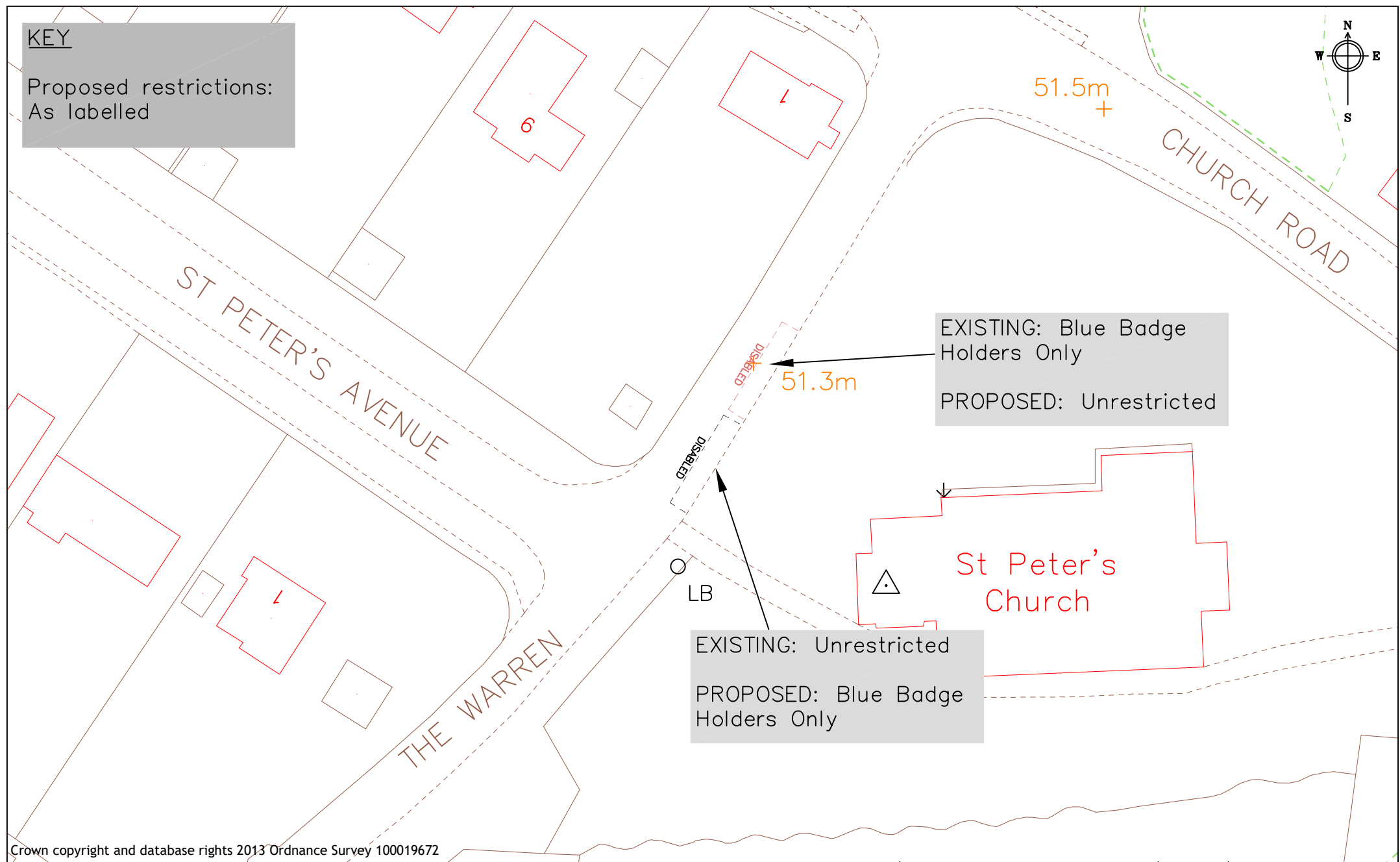


Highways & Traffic Services  
Civic Offices  
Reading  
RG1 2LU

Project	WAITING RESTRICTION REVIEW 2024A	N.T.S	Drawn JT
		Date APR 24	Checked JC
Drawing	Loverock Road	Approved JP	Drawing No.
			BA1_Loverock Road

KEY

Proposed restrictions:  
As labelled



Crown copyright and database rights 2013 Ordnance Survey 100019672



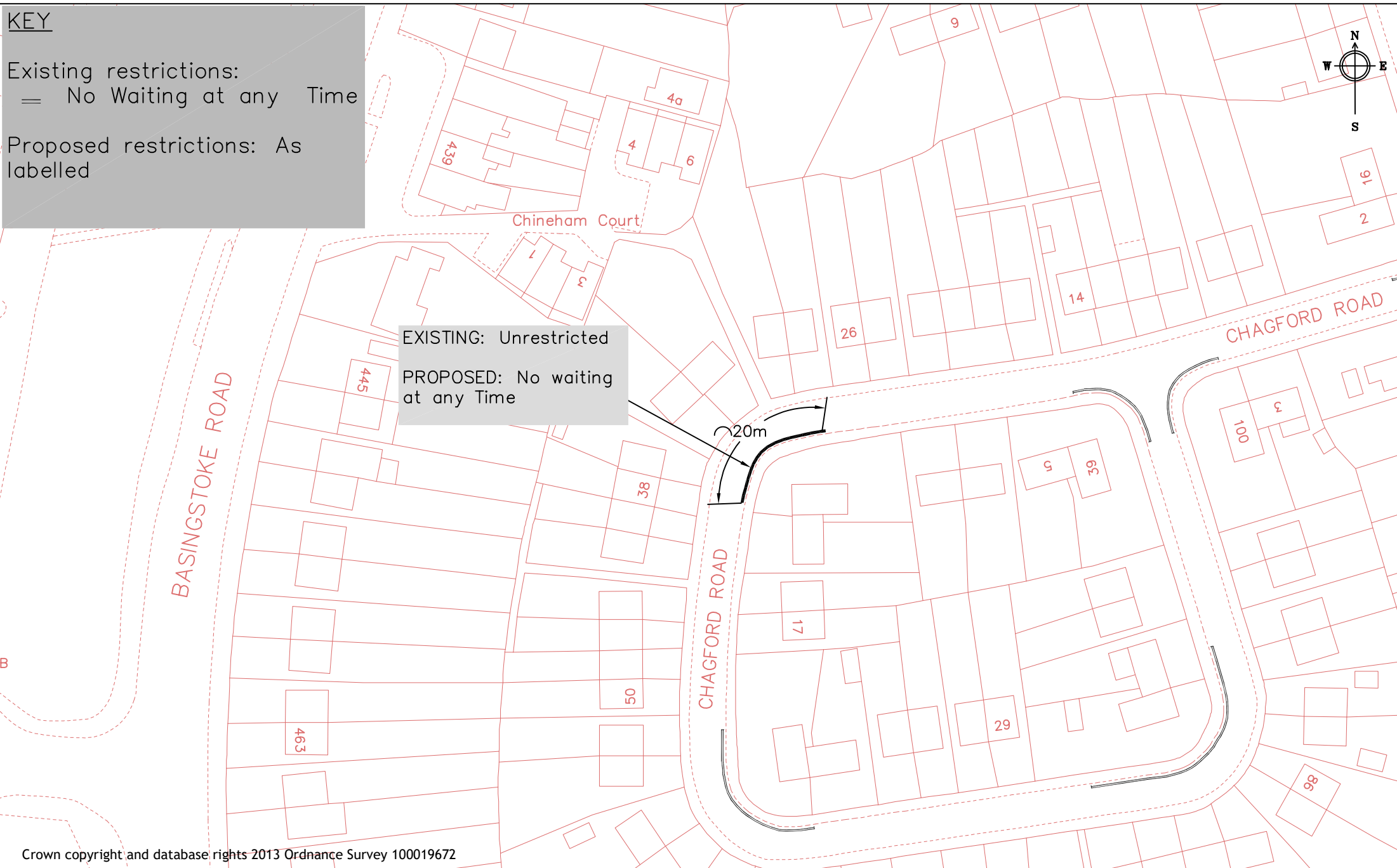
Highways & Traffic Services  
Civic Offices  
Reading  
RG1 2LU

Project WAITING RESTRICTION REVIEW 2024A	N.T.S.	Drawn JC
	Date MAY 24	Checked JT
Drawing The Warren	Approved JP	
	Drawing No. CA CAH1_The Warren	

**KEY**

Existing restrictions:  
 = No Waiting at any Time

Proposed restrictions: As labelled



Crown copyright and database rights 2013 Ordnance Survey 100019672



Highways & Traffic Services  
 Civic Offices  
 Reading  
 RG1 2LU

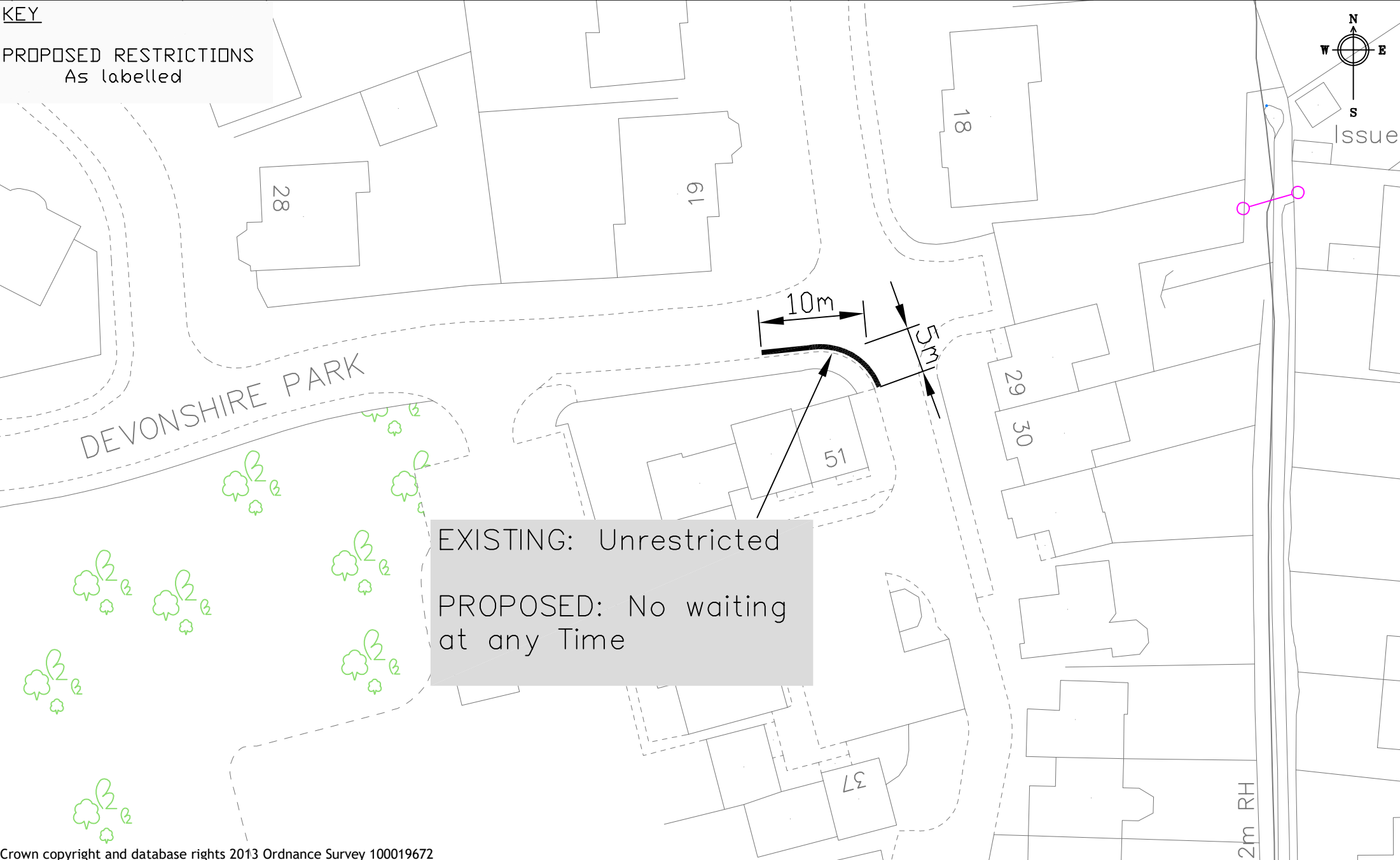
Project	WAITING RESTRICTION REVIEW 2024A	Scale	N.T.S	Drawn	JC
		Date	APR 24	Checked	JT
Drawing	CHAGFORD ROAD	Approved		Drawing No.	CH1_Chagford Road

KEY

PROPOSED RESTRICTIONS  
As labelled



Issues



EXISTING: Unrestricted  
PROPOSED: No waiting  
at any Time

Crown copyright and database rights 2013 Ordnance Survey 100019672



Highways & Traffic Services  
Civic Offices  
Reading  
RG1 2LU

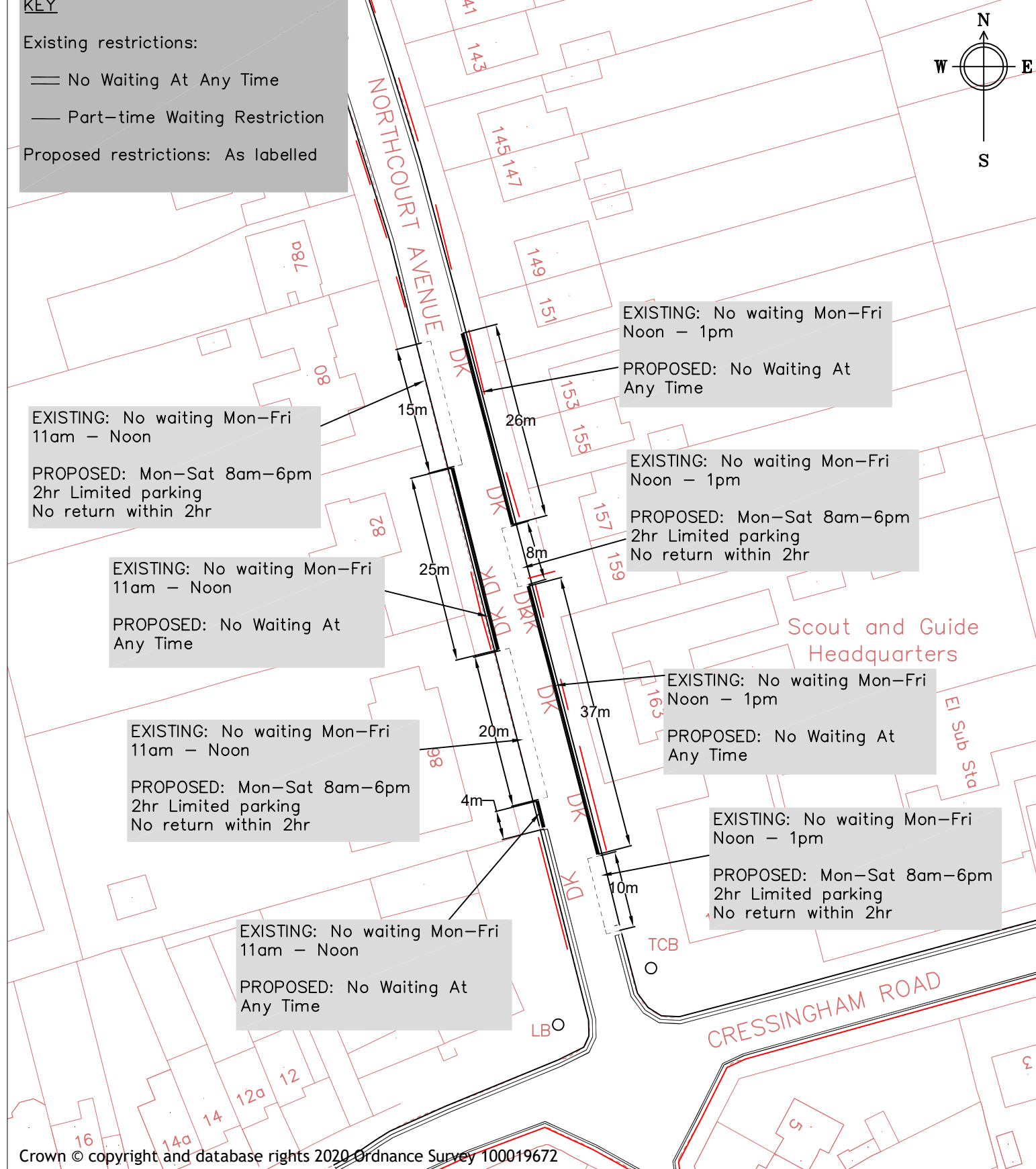
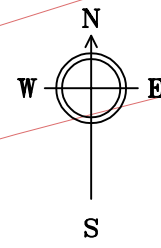
Project WAITING RESTRICTION REVIEW 2024A	Drawn	JC
	Checked	JC
Drawing Devonshire Park	Date	APR 24
	Approved	JP
Drawing No.		CH2_Devonshire Park

**KEY**

Existing restrictions:

- No Waiting At Any Time
- Part-time Waiting Restriction

Proposed restrictions: As labelled



Crown © copyright and database rights 2020 Ordnance Survey 100019672



**Reading**  
Borough Council

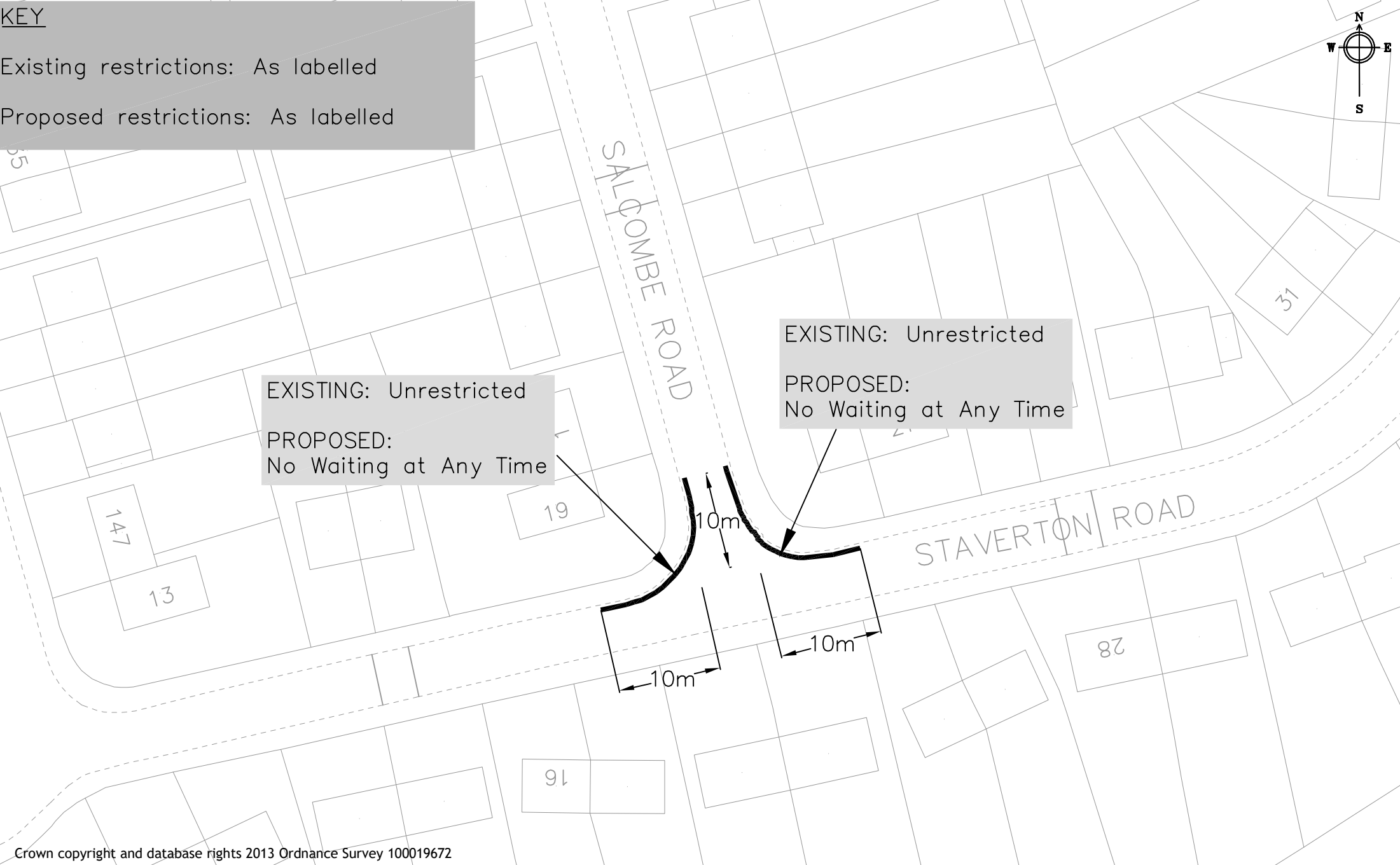
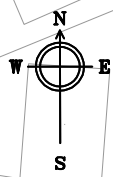
Working better with you

Highways & Traffic Services  
Civic Offices  
Reading  
RG1 2LU

project			
Waiting Restriction Review Programme 2024A			
drawing			
Northcourt Avenue			
drawn	checked	approved	date
JC	JC	JP	MAY 24
scale	drawing no.		
N.T.S	CH4_Northcourt Avenue		

**KEY**

Existing restrictions: As labelled  
Proposed restrictions: As labelled



EXISTING: Unrestricted  
PROPOSED:  
No Waiting at Any Time

EXISTING: Unrestricted  
PROPOSED:  
No Waiting at Any Time

Crown copyright and database rights 2013 Ordnance Survey 100019672

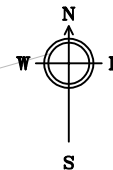


Highways & Traffic Services  
Civic Offices  
Reading  
RG1 2LU

Project	Scale	Drawn	JC
	N.T.S	Checked	JT
Drawing	Date	Approved JP	
	APR 24	CH5_Salcombe Road	
Waiting Restriction Review 2024A		Drawing No.	
Salcombe Road		CH5_Salcombe Road	

KEY

PROPOSED RESTRICTIONS  
As labelled



EXISTING: Unrestricted

PROPOSED: No waiting  
at any Time

EXISTING: Unrestricted

PROPOSED: No waiting  
at any Time

TAMAR GARDENS

STAVERTON ROAD

180

123

5

28

135

5m

5m

5m

Crown copyright and database rights 2013 Ordnance Survey 100019672



**Reading**  
Borough Council  
Working better with you

Highways & Traffic Services  
Civic Offices  
Reading  
RG1 2LU

Project

WAITING RESTRICTION  
REVIEW 2024A

Scale

NTS

Drawn JC

Date

APR 24

Checked JT

Approved JP

Drawing

Tamar Gardens\_Staverton Rd

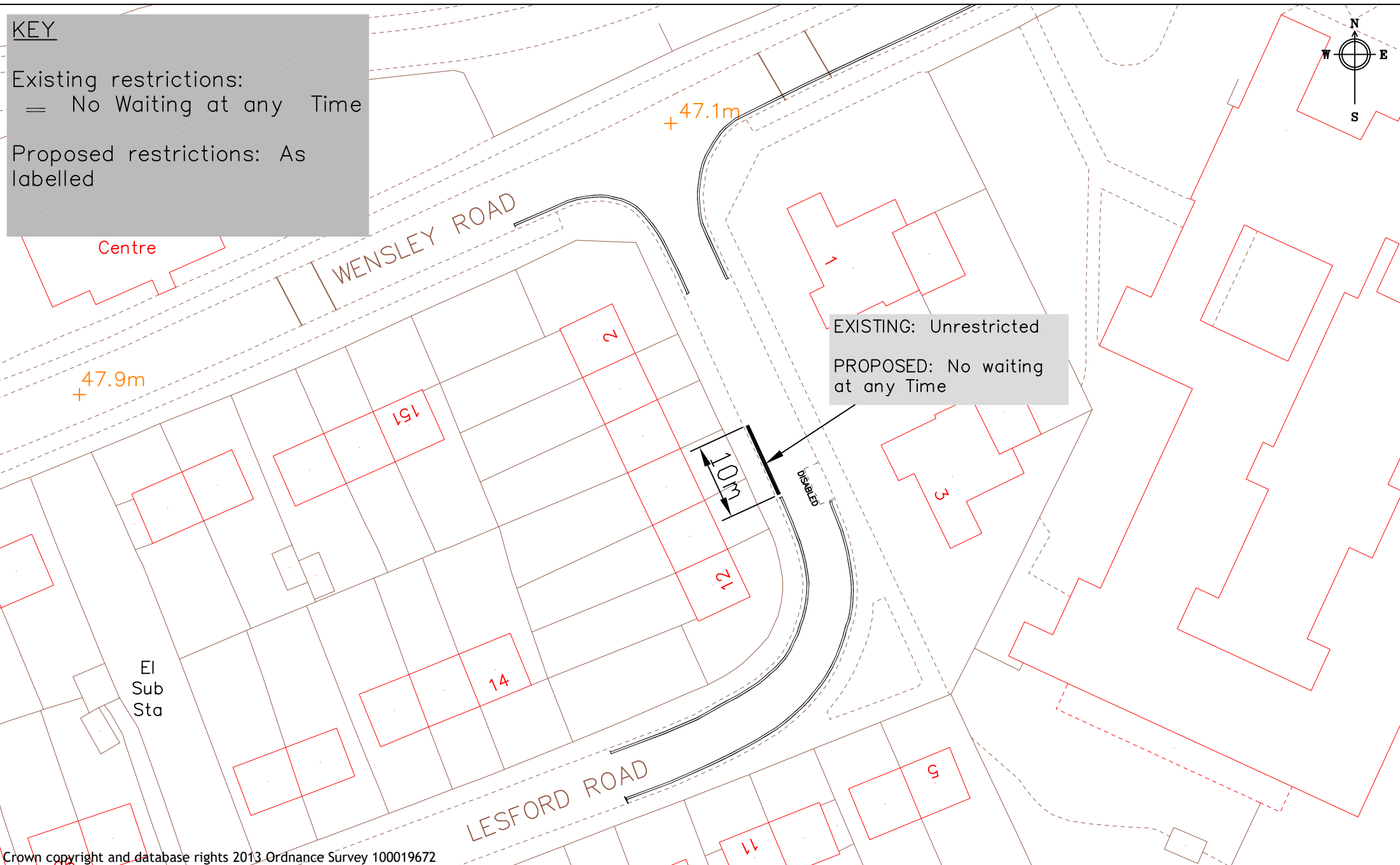
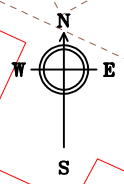
Drawing No.

CH6\_Tamar Gardens

**KEY**

Existing restrictions:  
 = No Waiting at any Time

Proposed restrictions: As labelled



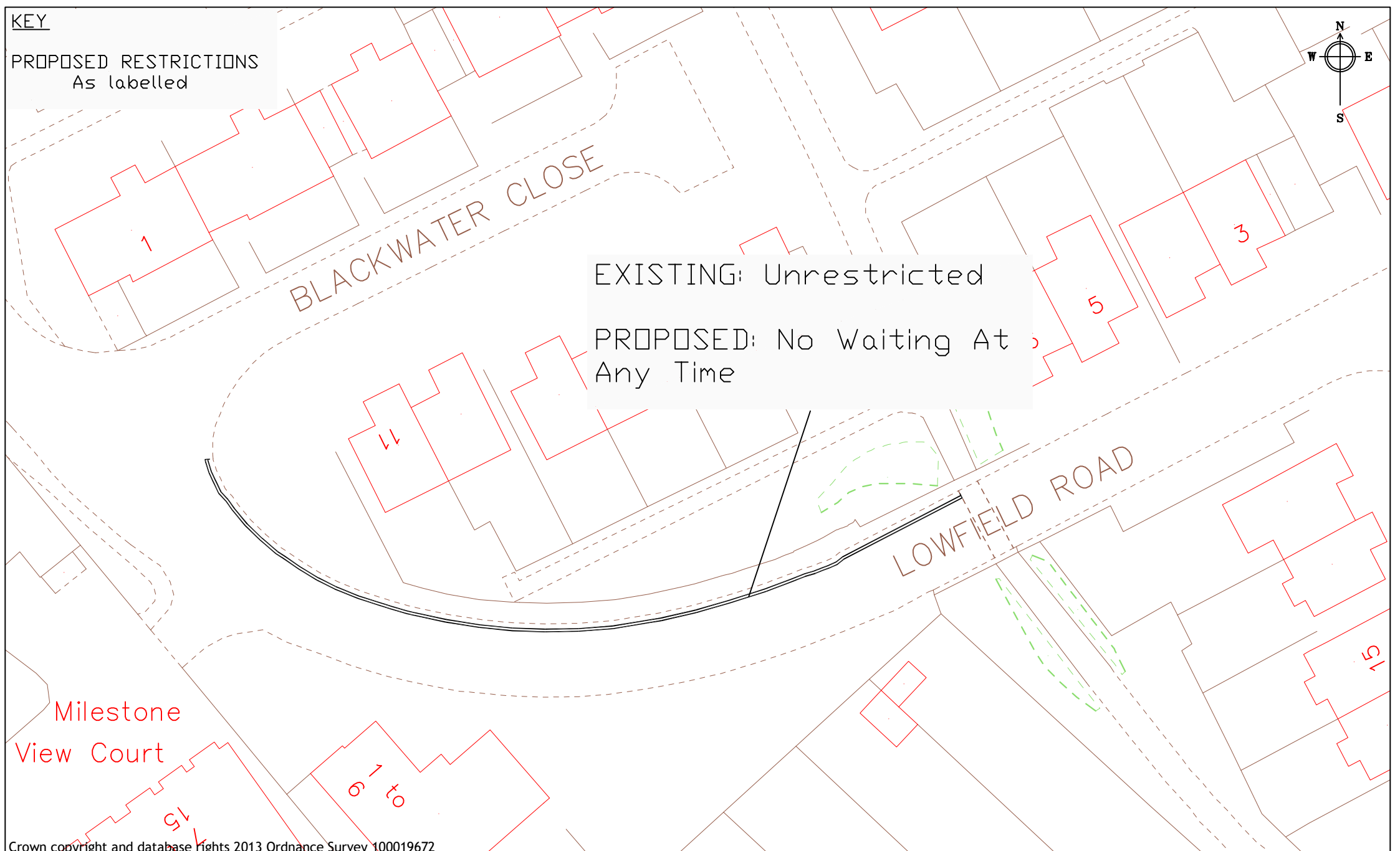
EXISTING: Unrestricted  
 PROPOSED: No waiting at any Time

Crown copyright and database rights 2013 Ordnance Survey 100019672



Highways & Traffic Services  
 Civic Offices  
 Reading  
 RG1 2LU

Project	WAITING RESTRICTION REVIEW 2024A	N.T.S	Drawn JC
		Date APR 24	Checked JC
Drawing	Lesford Road	Approved JP	
		Drawing No. CO1_Lesford Road	



Crown copyright and database rights 2013 Ordnance Survey 100019672

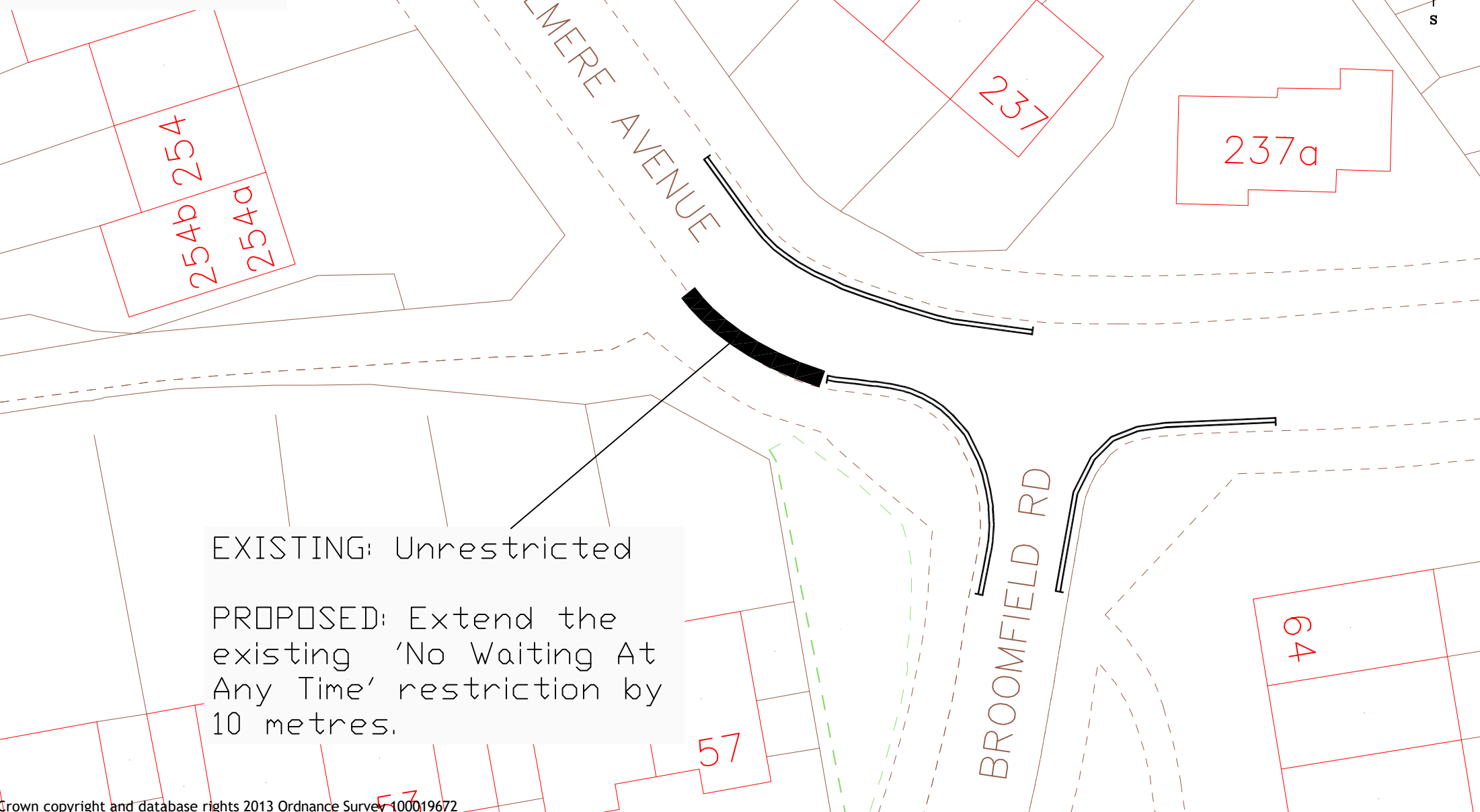


Highways & Traffic Services  
Civic Offices  
Reading  
RG1 2LU

Project	WAITING RESTRICTION REVIEW 2024A	N.T.S	Drawn JT
	Date APR 24	Checked JC	Approved JP
Drawing	Lowfield Road	Drawing No. EG1_Lowfield Road	

KEY

PROPOSED RESTRICTIONS  
As labelled



EXISTING: Unrestricted  
PROPOSED: Extend the existing 'No Waiting At Any Time' restriction by 10 metres.

Crown copyright and database rights 2013 Ordnance Survey 100019672



Highways & Traffic Services  
Civic Offices  
Reading  
RG1 2LU

Project WAITING RESTRICTION REVIEW 2024A	Drawn JT
	Checked JC
Date APR 24	Approved JP
	Drawing No. KE1_Thirlmere Avenue
Drawing Thirlmere Avenue	

PROPOSED RESTRICTIONS  
As labelled

EXISTING: No Waiting  
Mon-Fri 7am-3pm

EXISTING: No Waiting  
Mon-Fri Noon-1pm

20

EXISTING: No Waiting  
At Any Time

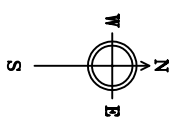
18

EXISTING: No Waiting  
Mon-Fri Noon - 1pm

PROPOSED: Extend  
existing 'No Waiting At  
Any Tie' restriction by  
10 metres.

OAK TREE ROAD

CARLISLE RD



Crown copyright and database rights 2013 Ordnance Survey 100019672

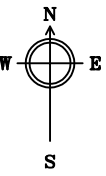


**Reading**  
Borough Council

Working better with you

Highways & Traffic Services  
Reading  
Civic Offices  
RG1 2LU

Project		N.T.S	
WAITING RESTRICTION REVIEW 2024A		Date	Drawn
		APR 24	JT
Drawing		Checked	Approved
Oak Tree Road		JC	JP
		Drawing No.	
		KE2_Oak Tree Road	



**KEY**

PROPOSED RESTRICTIONS  
As labelled

17

20

21  
to  
26

12

MORISTON CLOSE

EXISTING: Unrestricted

PROPOSED: Install a 'No  
Waiting At Any Time'  
restriction (double yellow  
lines).

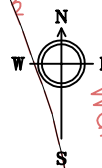
Crown copyright and database rights 2013 Ordnance Survey 100019672



**Reading**  
Borough Council  
Working better with you

Highways & Traffic Services  
Civic Offices  
Reading  
RG1 2LU

Project WAITING RESTRICTION REVIEW 2024A	N.T.S	Drawn JT
	Date APR 24	Checked JC
Drawing Moriston Close	Approved JP	Drawing No. NO1_Moriston Close



**KEY**  
 PROPOSED RESTRICTIONS  
 As labelled

Posts  
 ○○○

El  
 Sub Sta

NEWCASTLE ROAD

EXISTING: Unrestricted  
 PROPOSED: No waiting  
 at any Time

EXISTING: Unrestricted  
 PROPOSED: No waiting  
 at any Time

EXISTING: Unrestricted  
 PROPOSED: No waiting  
 at any Time

Clayton Walk

10m

10m

199  
 to  
 209

211  
 to  
 221

223

31

241

27

31

33

97

99 to  
 105

78 to  
 84

243

107 to 117

119 to 125

127 to 133

253

Crown copyright and database rights 2013 Ordnance Survey 100019672



Highways & Traffic Services  
 Civic Offices  
 Reading  
 RG1 2LU

Project  
 WAITING RESTRICTION  
 REVIEW 2024A

Scale N.T.S	Drawn JC
Date APR 24	Checked JC
	Approved JP

Drawing  
 Newcastle Road

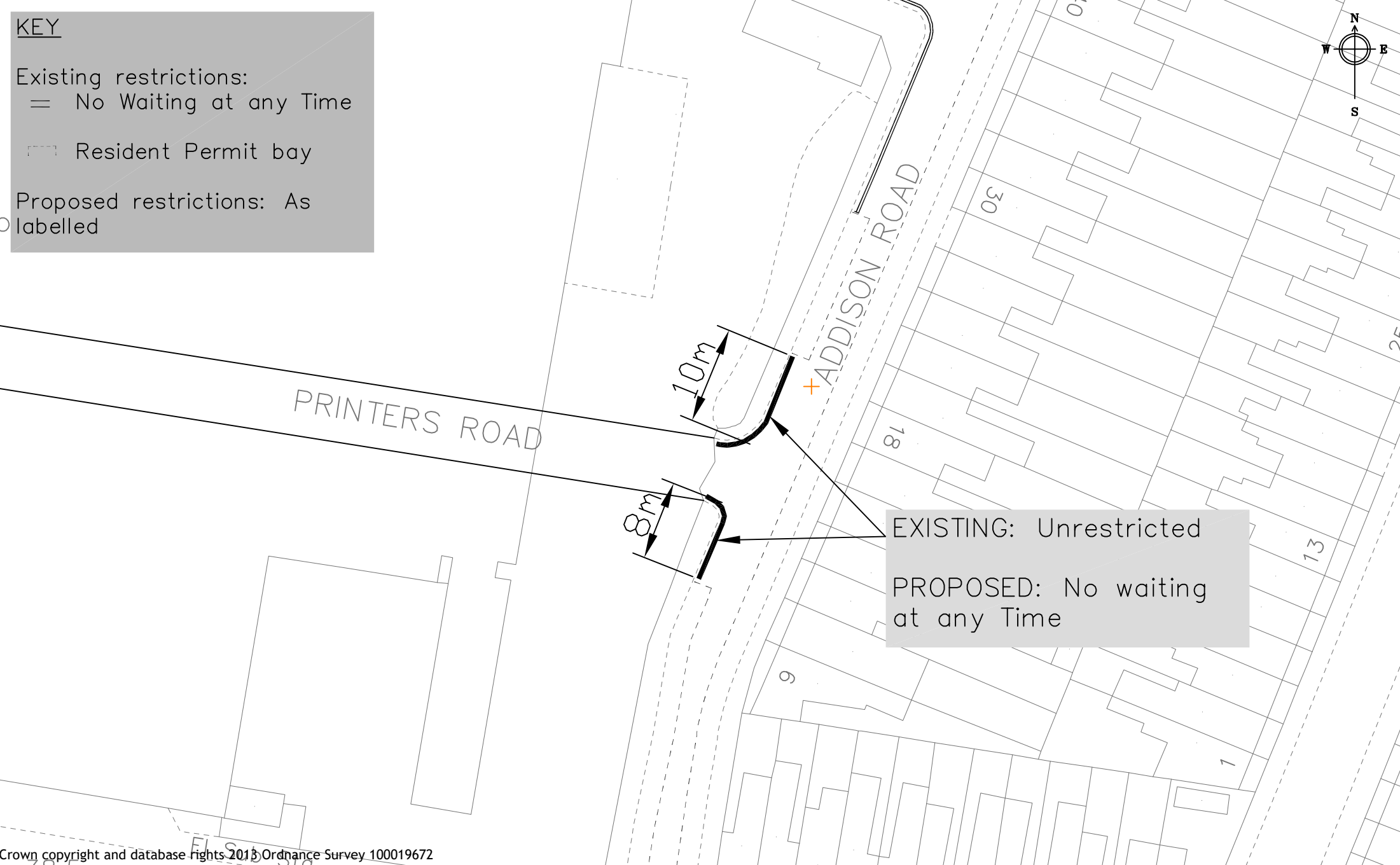
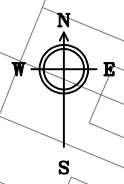
Drawing No.  
 RE1\_Newcastle Road

**KEY**

Existing restrictions:  
= No Waiting at any Time

Resident Permit bay

Proposed restrictions: As labelled



EXISTING: Unrestricted  
PROPOSED: No waiting at any Time

Crown copyright and database rights 2013 Ordnance Survey 100019672



Highways & Traffic Services  
Civic Offices  
Reading  
RG1 2LU

Project	WAITING RESTRICTION REVIEW 2024A	N.T.S	Drawn JC
		Date APR 24	Checked JC
Drawing	Addison Road and Printers Road	Approved JP	
		Drawing No.	TH1_Addison Rd Printers Rd



**KEY**  
 PROPOSED RESTRICTIONS  
 As labelled

EXISTING: No Waiting At Any Time

CHICHESTER ROAD

EXISTING: Unrestricted  
 PROPOSED: Extend double yellow lines by 10 metres (no waiting at any time).

CALDER CLOSE

59

2

53

Crown copyright and database rights 2013 Ordnance Survey 100019672

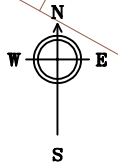


Highways & Traffic Services  
 Civic Offices  
 Reading  
 RG1 2LU

Project	WAITING RESTRICTION REVIEW 2024A	N.T.S	Drawn JT
		Date APR 24	Checked JC
Drawing	Chichester Road and Calder Close	Approved JP	Drawing No.
			T11_Chichester Rd Calder Cl

KEY

PROPOSED RESTRICTIONS  
As labelled



31

35

37

CHILDREY WAY

18

20

Play Area

EXISTING: Unrestricted

PROPOSED: No Waiting At  
Any Time

Crown copyright and database rights 2013 Ordnance Survey 100019672



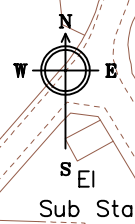
**Reading**  
Borough Council  
Working better with you

Highways & Traffic Services  
Civic Offices  
Reading  
RG1 2LU

Project WAITING RESTRICTION REVIEW 2024A	N.T.S	Drawn JT
	Date APR 24	Checked JC
Drawing Childrey Way	Approved JP	
	Drawing No. TI2_Childrey Way	

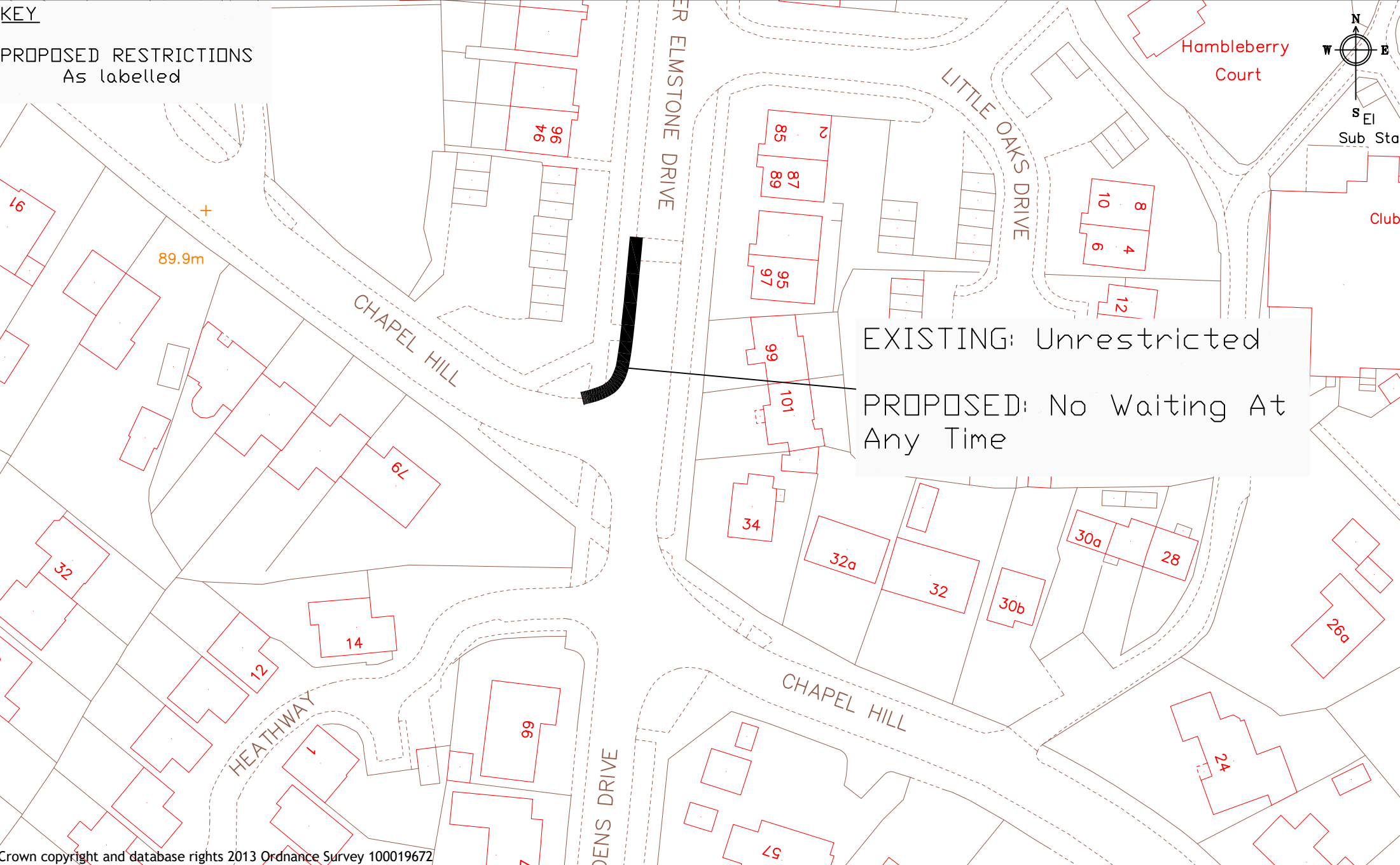
KEY

PROPOSED RESTRICTIONS  
As labelled



Hambleberry Court

Club



EXISTING: Unrestricted  
PROPOSED: No Waiting At Any Time

Crown copyright and database rights 2013 Ordnance Survey 100019672



Highways & Traffic Services  
Civic Offices  
Reading  
RG1 2LU

Project	WAITING RESTRICTION REVIEW 2024A	N.T.S	Drawn JT
	Date	APR 24	Checked JC
Drawing	Lower Elmstone Drive	Approved	JP
		Drawing No.	T14_Lower Elmstone Drive

KEY

PROPOSED RESTRICTIONS  
As labelled



EXISTING: Unrestricted.

PROPOSED: No Waiting At  
Any Time (double yellow  
lines).

EXISTING:  
Single  
yellow line

EXISTING: No Waiting  
Mon-Sat 8am-6.30pm  
(single yellow line).

PROPOSED: No Waiting At  
Any Time (double yellow  
lines).

Playing Field

Car Park

Posts

WESTWOOD ROAD

DUNSTALL CLOSE

SCHOOL ROAD

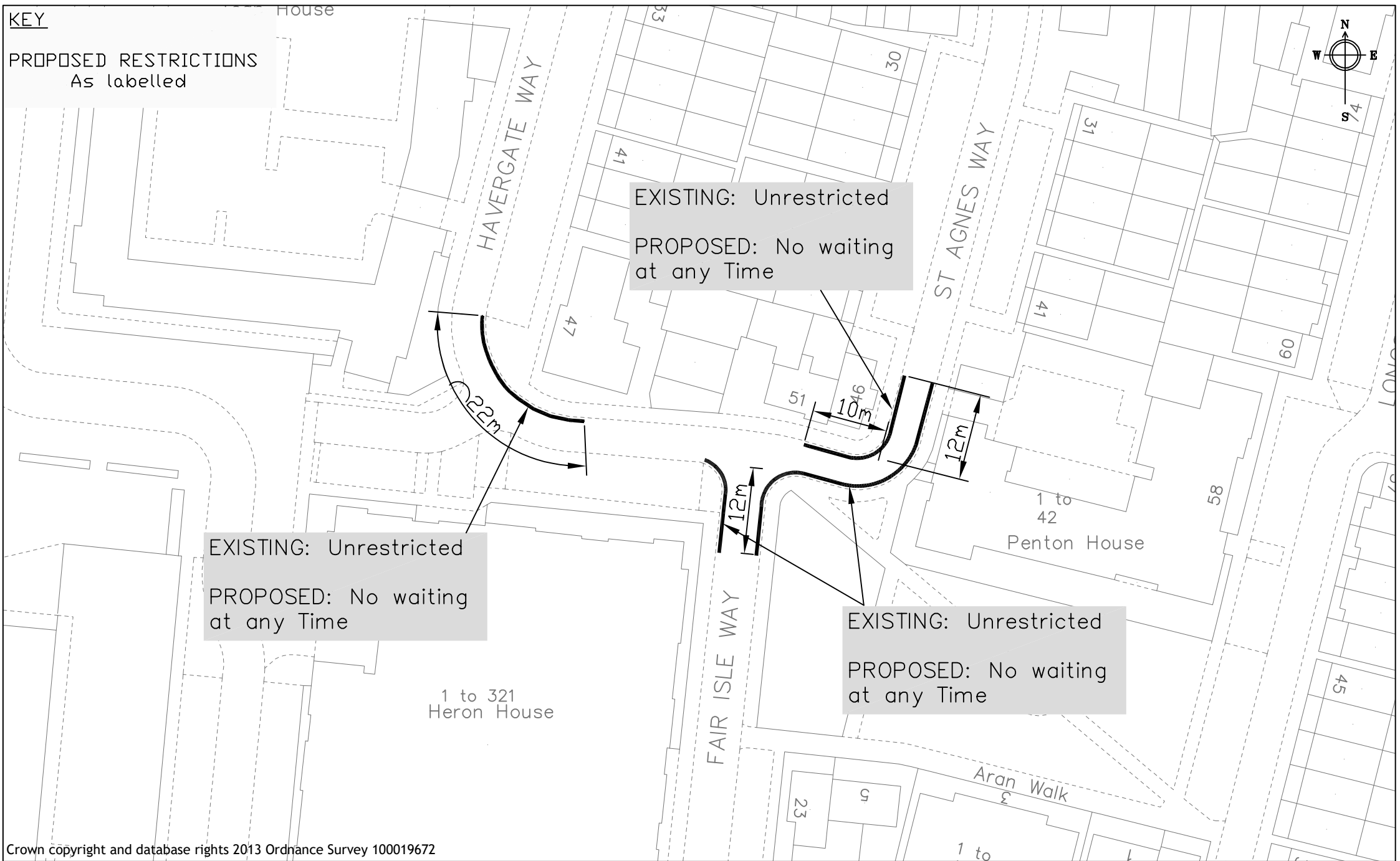
The Plough  
(PH)

Crown copyright and database rights 2013 Ordnance Survey 100019672



Highways & Traffic Services  
Civic Offices  
Reading  
RG1 2LU

Project	WAITING RESTRICTION REVIEW 2024A	N.T.S	Drawn JT
	Date APR 24	Checked JC	Approved JP
Drawing	Westwood Road	Drawing No. T16_Westwood Road	



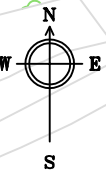
Crown copyright and database rights 2013 Ordnance Survey 100019672

Project WAITING RESTRICTION REVIEW 2024A	N.T.S	Drawn JC
	Date APR 24	Checked JC Approved JP
Drawing St Agnes Way and Havergate Way	Drawing No. WH2_St Agnes Way Havergate Way	

**KEY**

Existing restrictions:  
= No Waiting at any Time

Proposed restrictions: As  
labelled



Crown copyright and database rights 2013 Ordnance Survey 100019672



Transport & Streetcare  
Civic Offices  
Reading  
RG1 2LU

Project WAITING RESTRICTION REVIEW 2024A	Scale N.T.S	Drawn JC
	Date APR 24	Checked JP
Drawing TIDMAN ROAD	Approved JP	
	Drawing No. WH4_TIDMAN ROAD	