


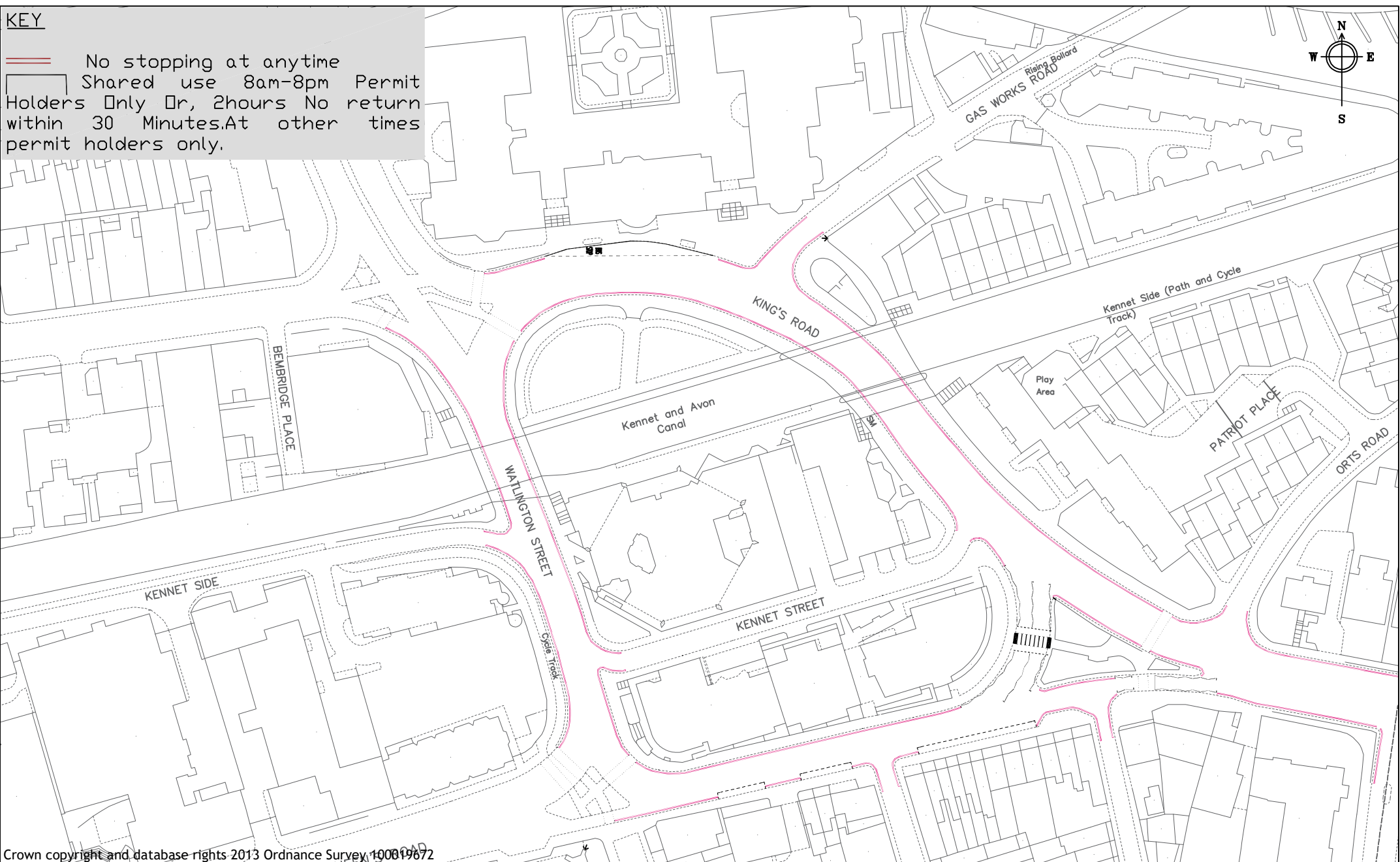
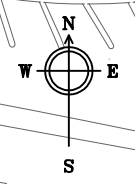


**KEY**

 No stopping at anytime  
 Shared use 8am-8pm Permit Holders Only  
 Or, 2hours No return within 30 Minutes.  
 At other times permit holders only.



Crown copyright and database rights 2013 Ordnance Survey 100019672

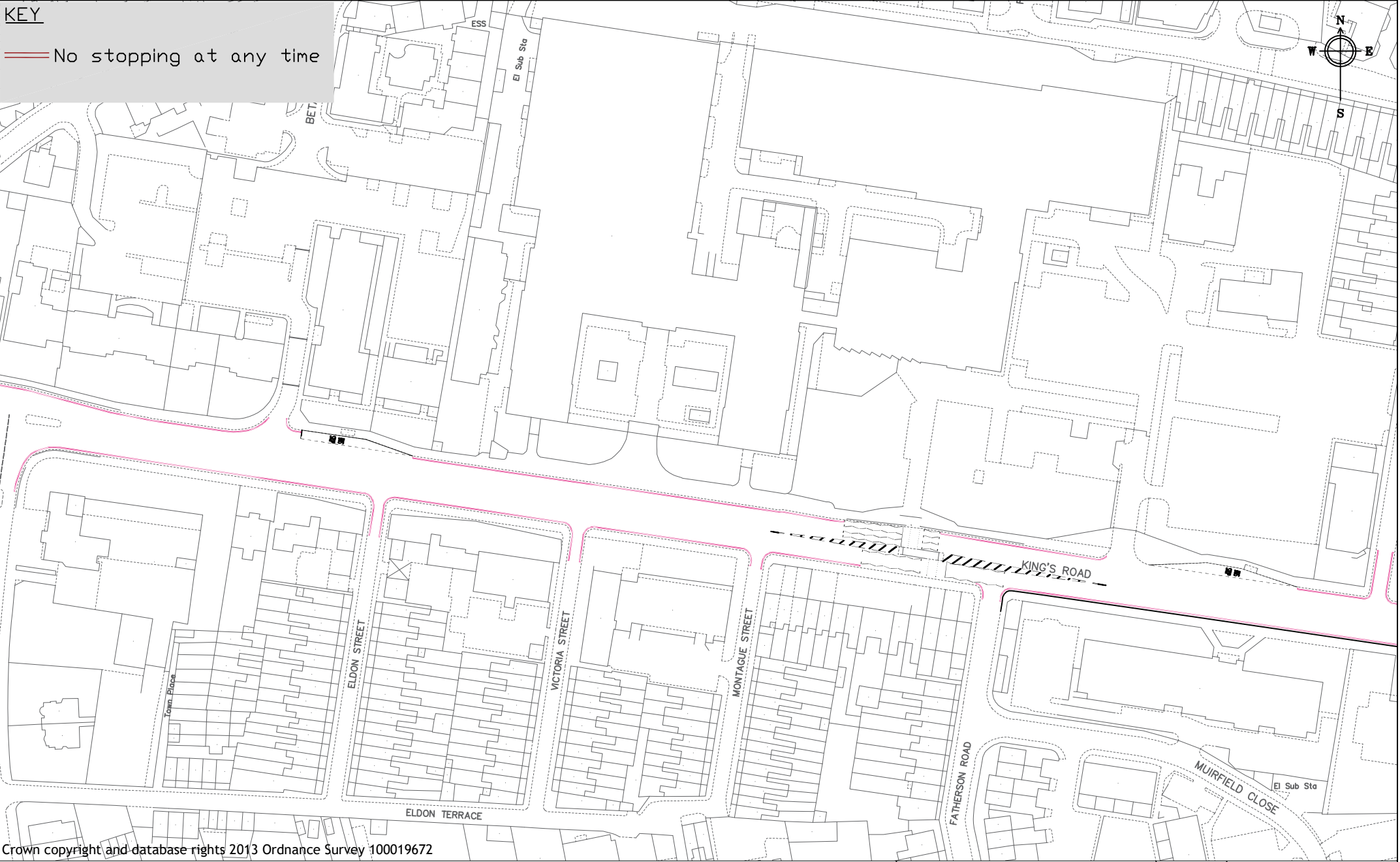


Highways & Traffic Services  
 Civic Offices  
 Reading  
 RG1 2LU

Project	RED ROUTE - EAST	N.T.S	Drawn JB
		Date OCT 24	Checked JC
Drawing	Red Route East drawing 1 of 9	Approved JP	
		Drawing No. Red route east 1 of 9	

**KEY**

— No stopping at any time



Crown copyright and database rights 2013 Ordnance Survey 100019672



Highways & Traffic Services  
Civic Offices  
Reading  
RG1 2LU

Project	RED ROUTE – EAST		Drawn	JB
			Checked	JC
Drawing	Red Route East drawing 2 of 9		Date	OCT 24
			Approved	JP
Drawing No.			Red route east 2 of 9	

**KEY**  
 No stopping at any time





Crown copyright and database rights 2013 Ordnance Survey 100019672

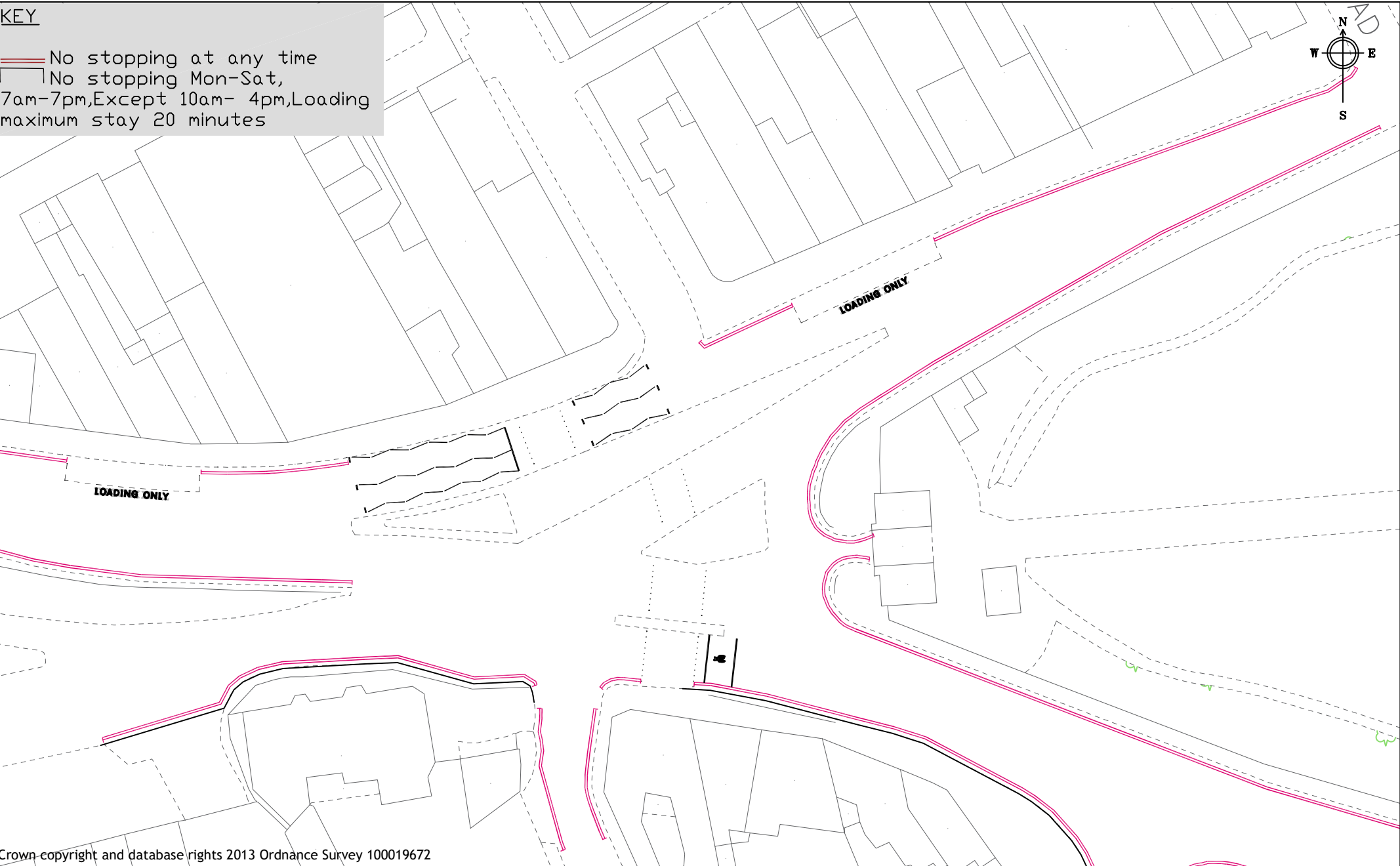
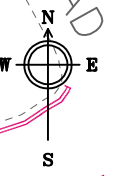


Highways & Traffic Services  
 Civic Offices  
 Reading  
 RG1 2LU


Project	RED ROUTE – EAST		N.T.S	Drawn JB
			Date OCT 24	Checked JC
Drawing	Red Route East drawing 3 of 9		Approved JP	
			Drawing No.	Red route east 3 of 9

**KEY**

-  No stopping at any time
-  No stopping Mon-Sat, 7am-7pm, Except 10am- 4pm, Loading maximum stay 20 minutes



Crown-copyright and database rights 2013 Ordnance Survey 100019672



Highways & Traffic Services  
 Civic Offices  
 Reading  
 RG1 2LU

Project RED ROUTE – EAST	N.T.S	Drawn JB
	Date OCT 24	Checked JC
Drawing Red Route East drawing 4 of 9	Approved JP	
	Drawing No. Red route east 4 of 9	

**KEY**

— No stopping at any time




No Stopping Mon-Sat,  
7am-7pm, Except 10am to  
4pm, Loading maximum Stay  
20 minutes

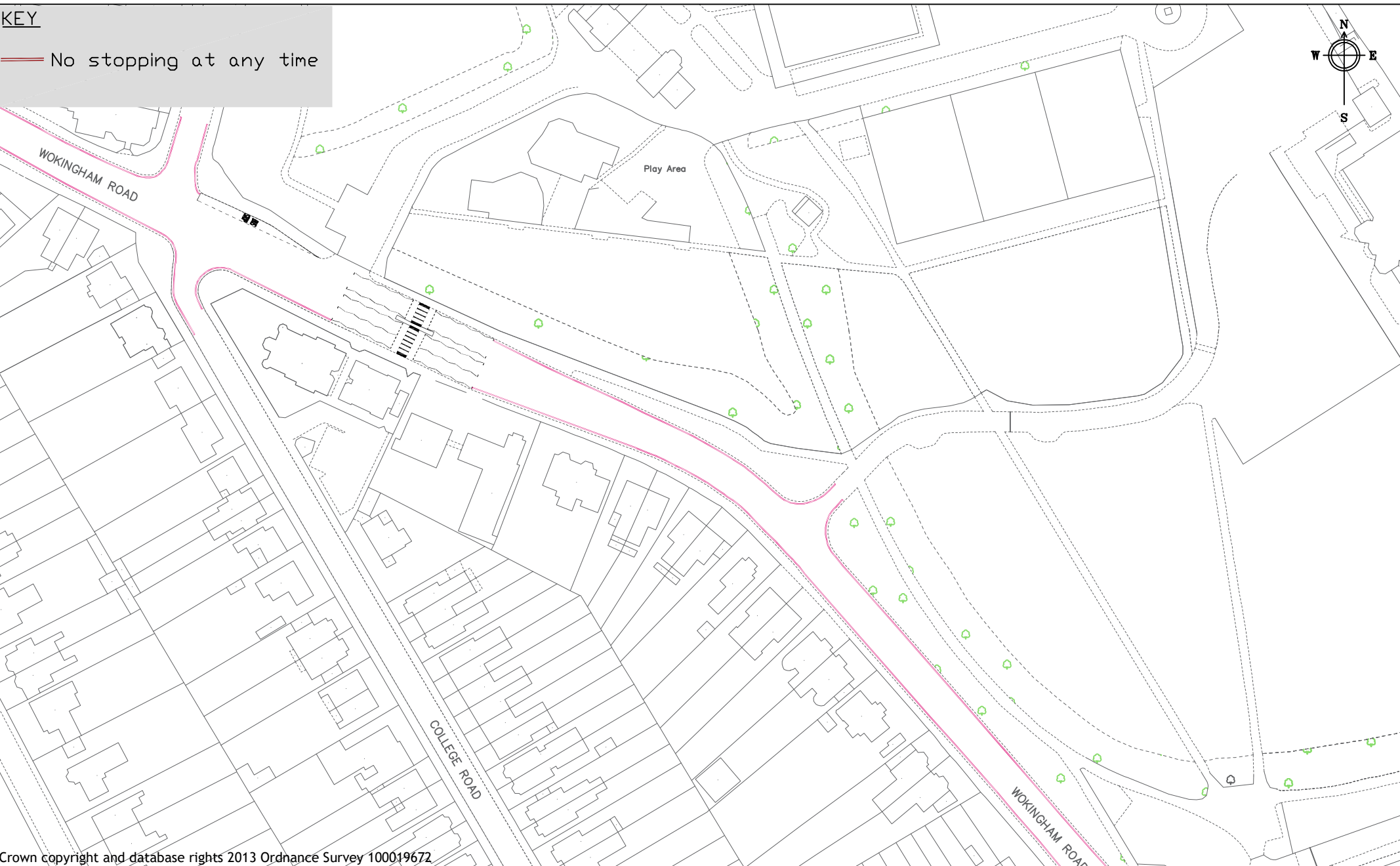
Crown copyright and database rights 2013 Ordnance Survey 100019672



Highways & Traffic Services  
Civic Offices  
Reading  
RG1 2LU

Project RED ROUTE - EAST	N.T.S	Drawn JB
	Date OCT 24	Checked JC Approved JP
Drawing Red Route East drawing 5 of 9	Drawing No. Red route east 5 of 9	

**KEY**  
 No stopping at any time




Crown copyright and database rights 2013 Ordnance Survey 100019672




Highways & Traffic Services  
 Civic Offices  
 Reading  
 RG1 2LU

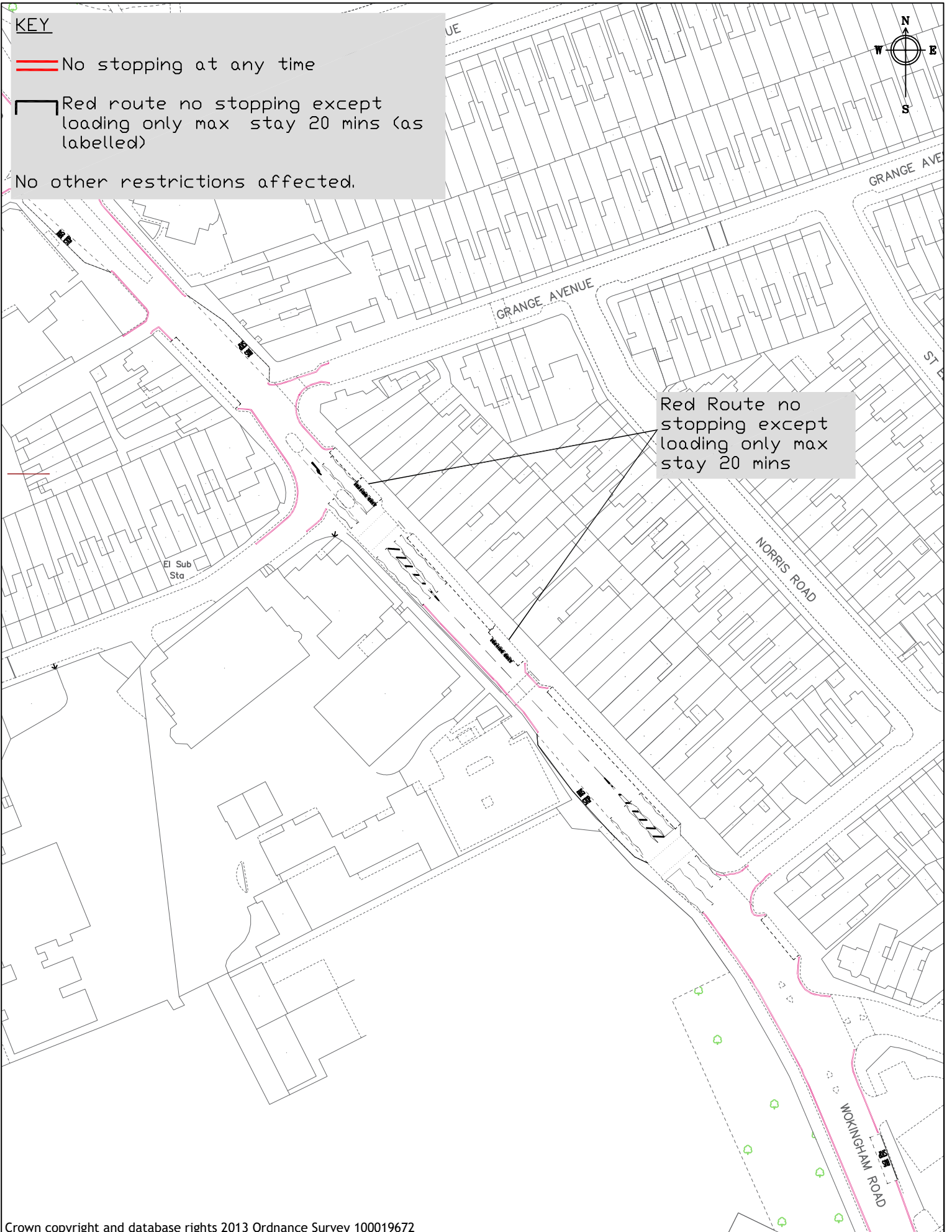
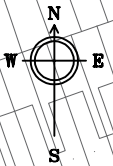
Project RED ROUTE – EAST	Drawn	JB
	Checked	JC
Date OCT 24	Approved	JP
	Drawing No. Red route east 6 of 9	
Drawing Red Route East drawing 6 of 9		

**KEY**

 No stopping at any time

 Red route no stopping except loading only max stay 20 mins (as labelled)

No other restrictions affected.



Red Route no stopping except loading only max stay 20 mins


Crown copyright and database rights 2013 Ordnance Survey 100019672




Highways & Traffic Services  
Civic Offices  
Reading  
RG1 2LU

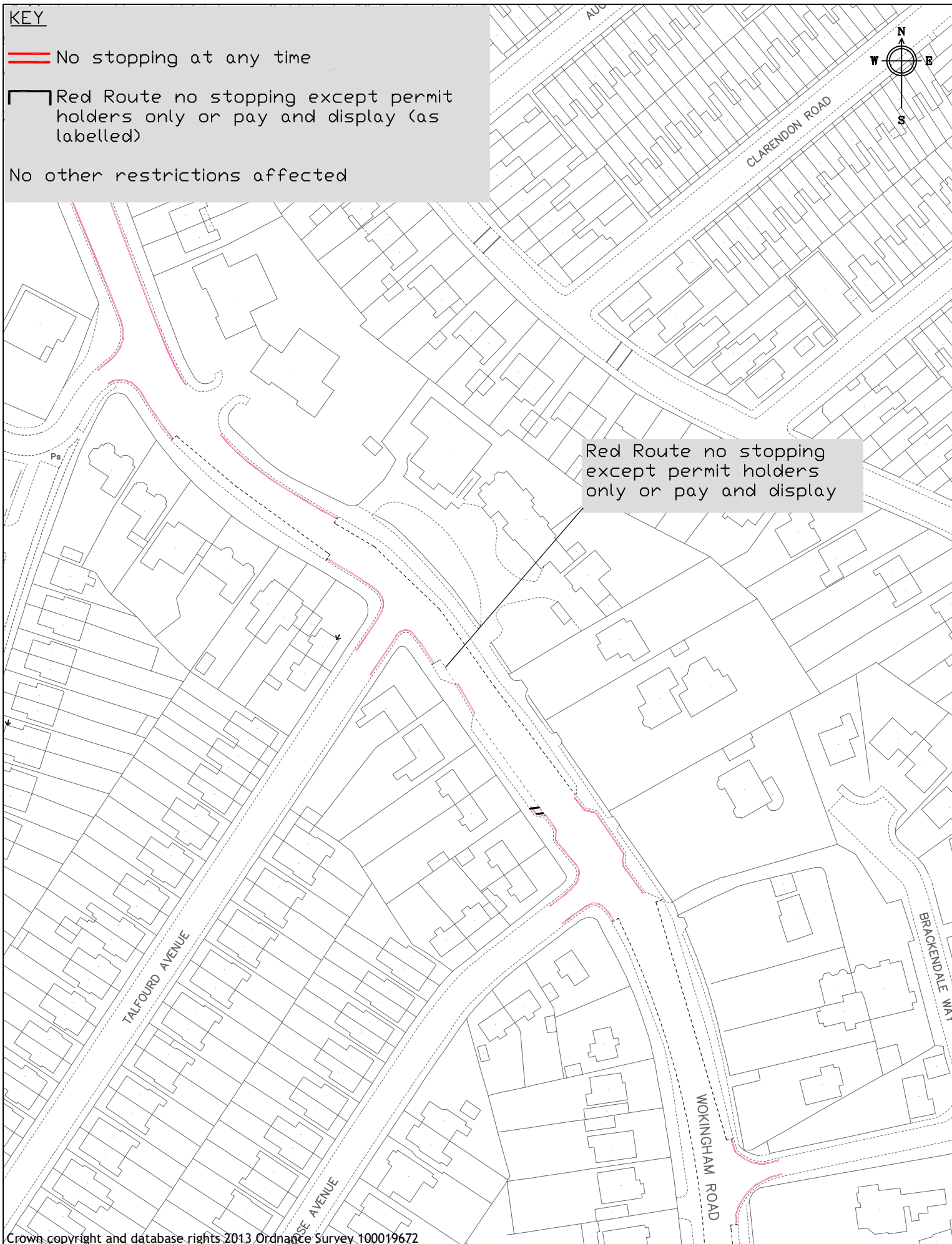
Project	RED ROUTE – EAST	Drawn	JB
		Checked	JC
Drawing	Red Route East drawing 7 of 9	Date	OCT 24
		Approved	JP
		Drawing No.	Red route east 7 of 9_R1

**KEY**

 No stopping at any time

 Red Route no stopping except permit holders only or pay and display (as labelled)

No other restrictions affected




Crown copyright and database rights 2013 Ordnance Survey 100019672

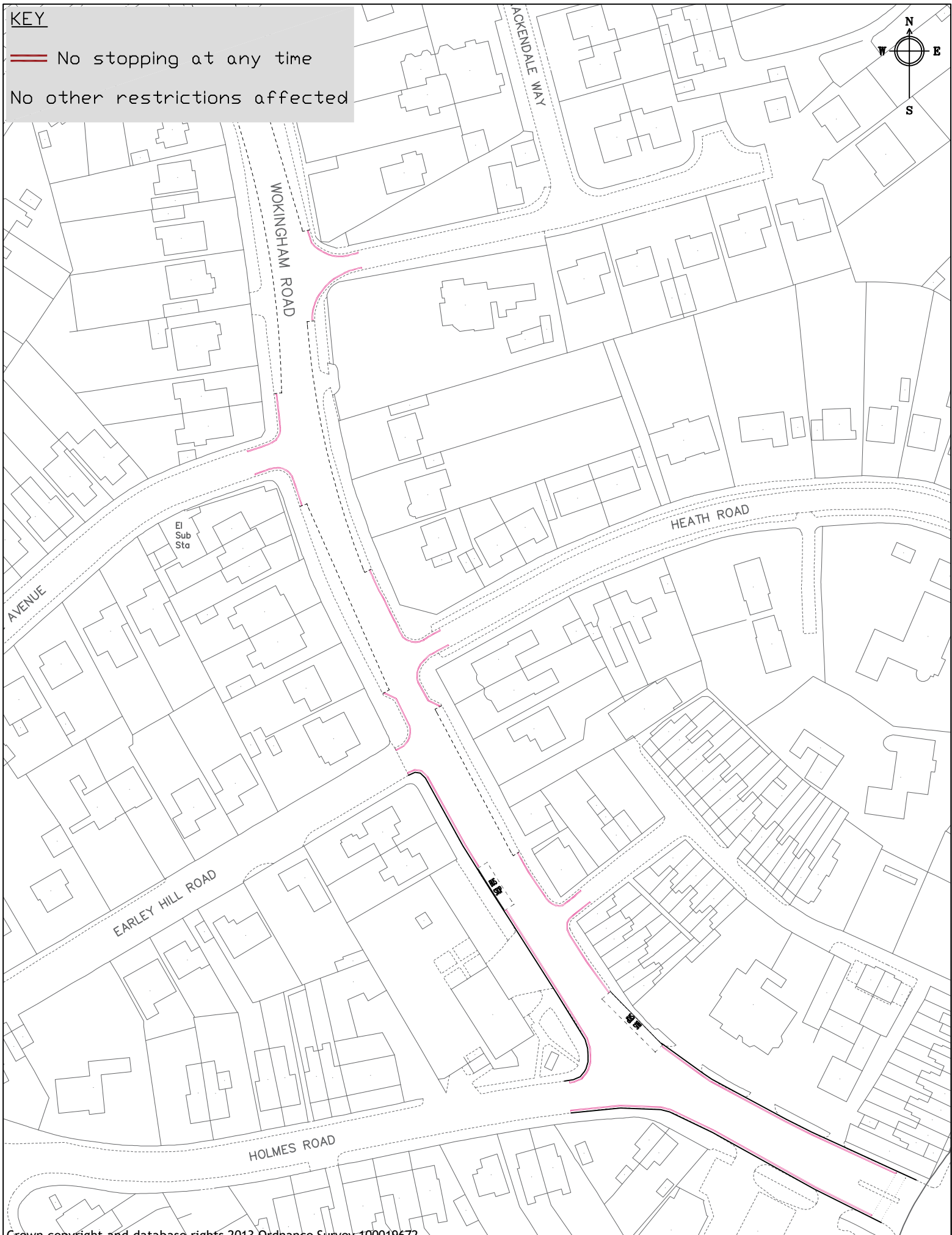


Highways & Traffic Services  
Civic Offices  
Reading  
RG1 2LU

Project RED ROUTE – EAST	Scale N.T.S	Drawn JB
	Date OCT 24	Checked JC
Drawing Red Route East drawing 8 of 9	Approved JP	
	Drawing No. Red route east 8 of 9_Rev1	

**KEY**

 No stopping at any time  
No other restrictions affected



Crown copyright and database rights 2013 Ordnance Survey 100019672



**Reading**  
Borough Council  
Working better with you

Highways & Traffic Services  
Civic Offices  
Reading  
RG1 2LU

Project  
RED ROUTE – EAST

Drawing  
Red Route East drawing  
9 of 9

Drawn	JB
Checked	JC
Approved	JP
Date	OCT 24

Drawing No.  
Red route east 9 of 9