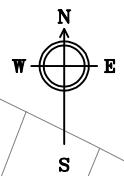
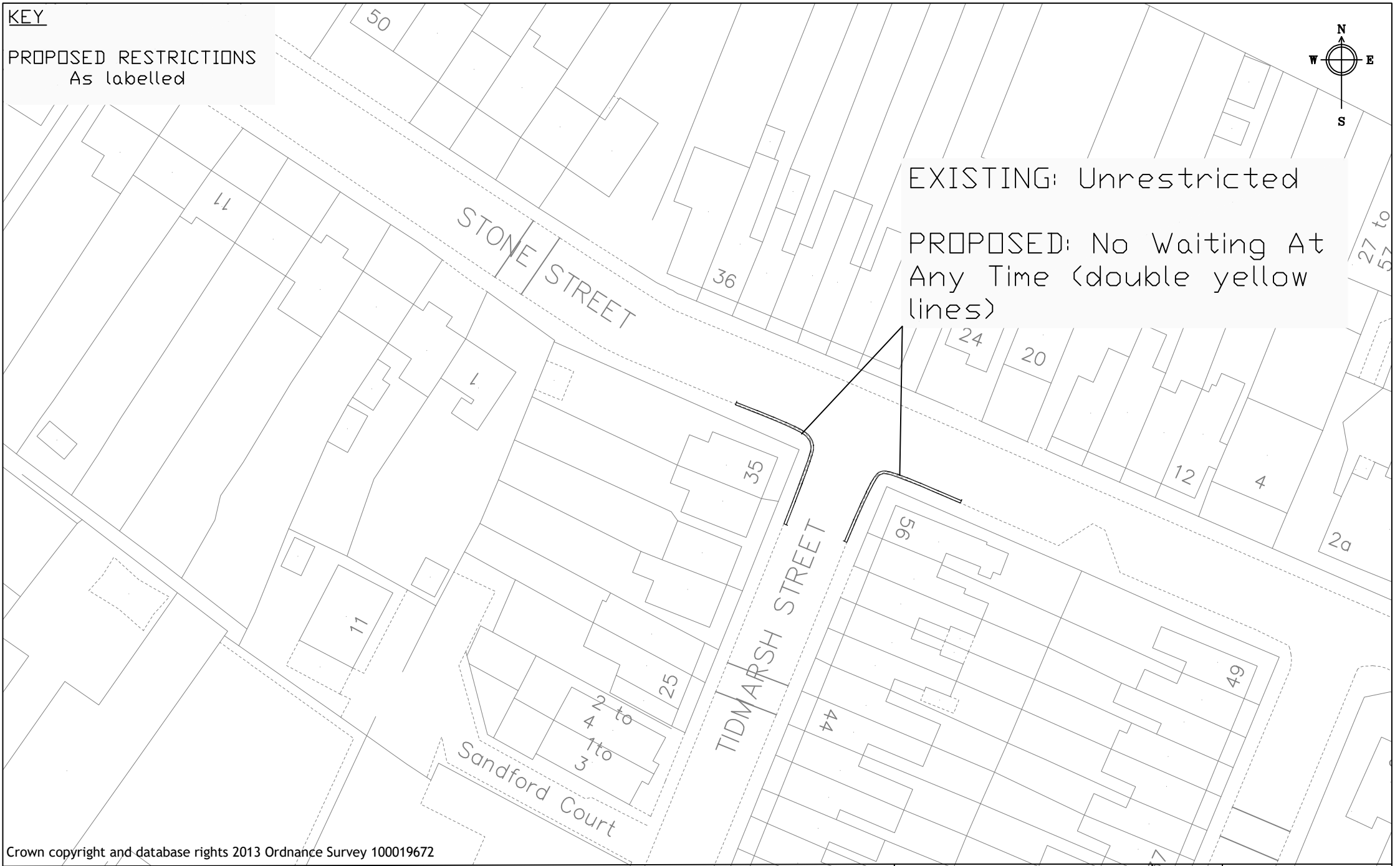


KEY

PROPOSED RESTRICTIONS
As labelled



EXISTING: Unrestricted
PROPOSED: No Waiting At
Any Time (double yellow
lines)



Crown copyright and database rights 2013 Ordnance Survey 100019672



Highways & Traffic Services
Civic Offices
Reading
RG1 2LU

Project	WAITING RESTRICTION REVIEW 2025	Scale	N.T.S	Drawn	JT
		Date	JAN 26	Checked	JC
Drawing	Stone Street and Tidmarsh Street	Drawing No.		BA1_Stone St Tidmarsh St	
		Approved		JP	

KEY

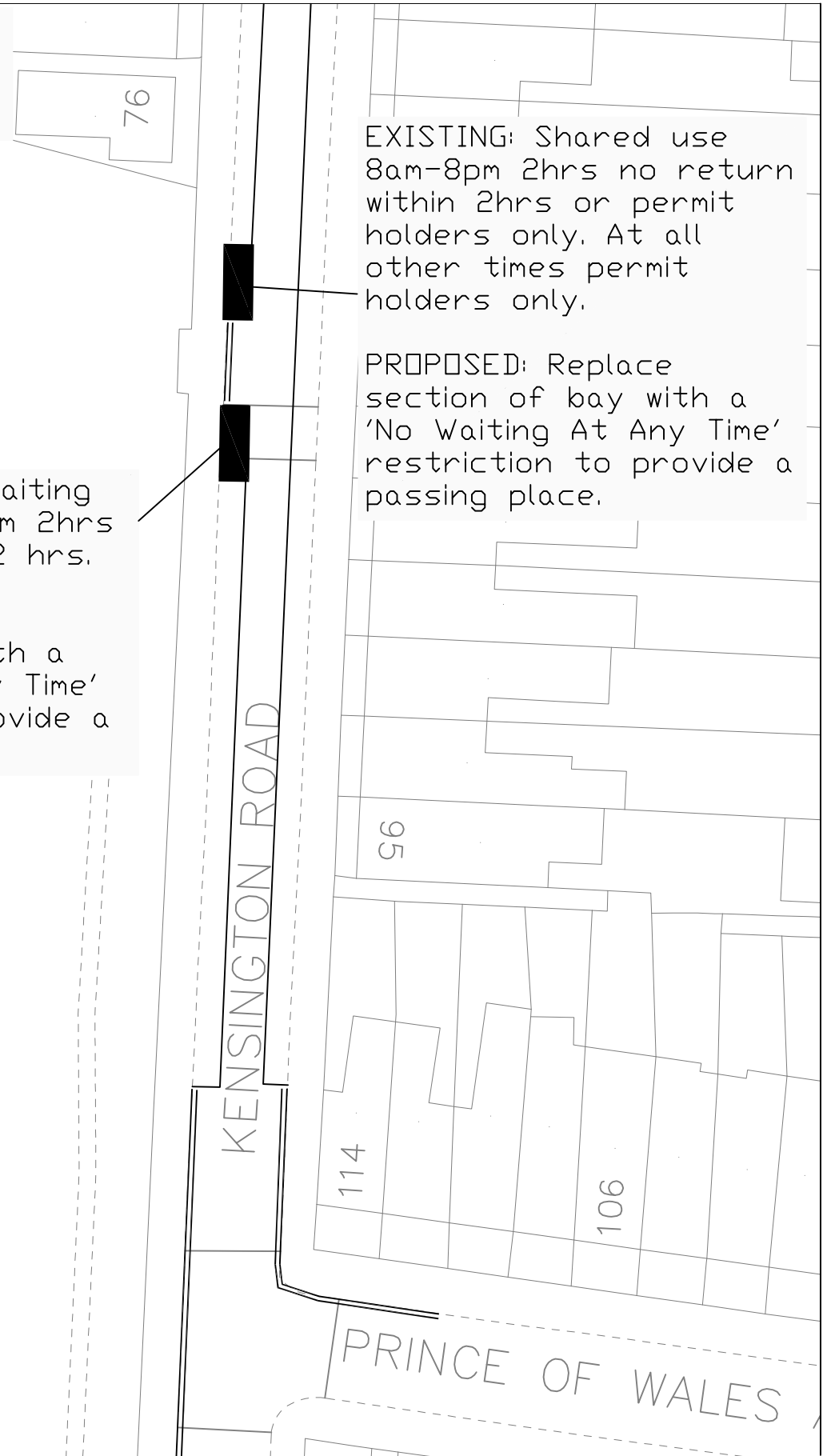
PROPOSED RESTRICTIONS
As labelled

EXISTING: Limited waiting
Mon-Sat 8am-6.30pm 2hrs
no return within 2 hrs.

PROPOSED: Replace
section of bay with a
'No Waiting At Any Time'
restriction to provide a
passing place.

EXISTING: Shared use
8am-8pm 2hrs no return
within 2hrs or permit
holders only. At all
other times permit
holders only.

PROPOSED: Replace
section of bay with a
'No Waiting At Any Time'
restriction to provide a
passing place.



Crown © copyright and database rights 2020 Ordnance Survey 100019672



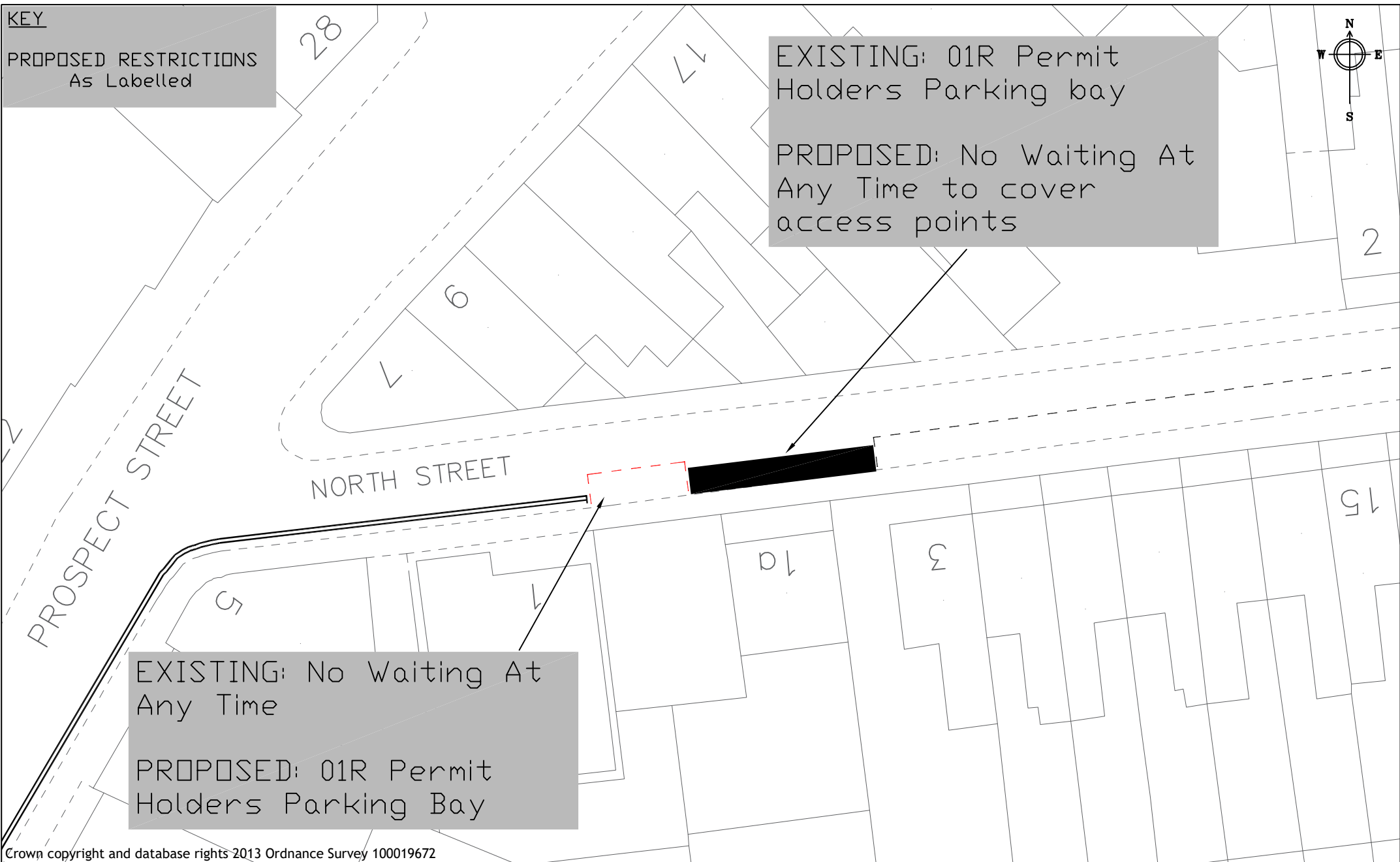
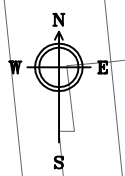
Reading
Borough Council
Working better with you

Highways & Traffic Services
Civic Offices
Reading
RG1 2LU

project		WAITING RESTRICTION REVIEW PROGRAMME 2025	
drawing		Kensington Road	
drawn JT	checked JC	approved JP	date JAN 25
scale N.T.S		drawing no. BA2_Kensington Rd	

KEY
 PROPOSED RESTRICTIONS
 As Labelled

EXISTING: 01R Permit Holders Parking bay
 PROPOSED: No Waiting At Any Time to cover access points



EXISTING: No Waiting At Any Time
 PROPOSED: 01R Permit Holders Parking Bay

Crown copyright and database rights 2013 Ordnance Survey 100019672



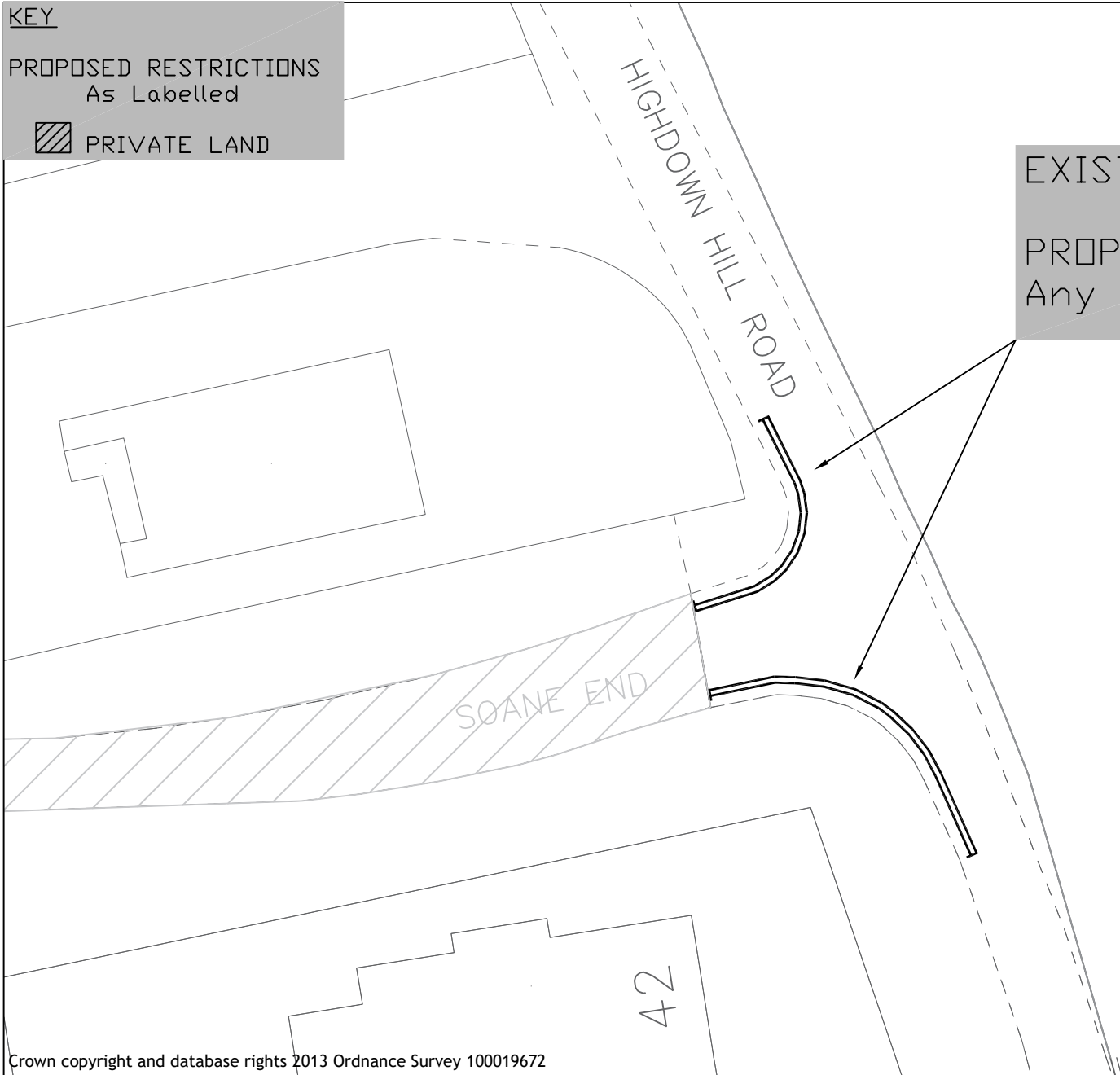
Highways & Traffic Services
 Civic Offices
 Reading
 RG1 2LU

Project WAITING RESTRICTION REVIEW 2025	N.T.S	Drawn RC
	Date JAN 26	Checked JT Approved JP
Drawing North Street	Drawing No. CA3_North Street	

KEY
 PROPOSED RESTRICTIONS
 As Labelled
 PRIVATE LAND



EXISTING: Unrestricted
 PROPOSED: No Waiting At
 Any Time



Crown copyright and database rights 2013 Ordnance Survey 100019672



Highways & Traffic Services
 Civic Offices
 Reading
 RG1 2LU

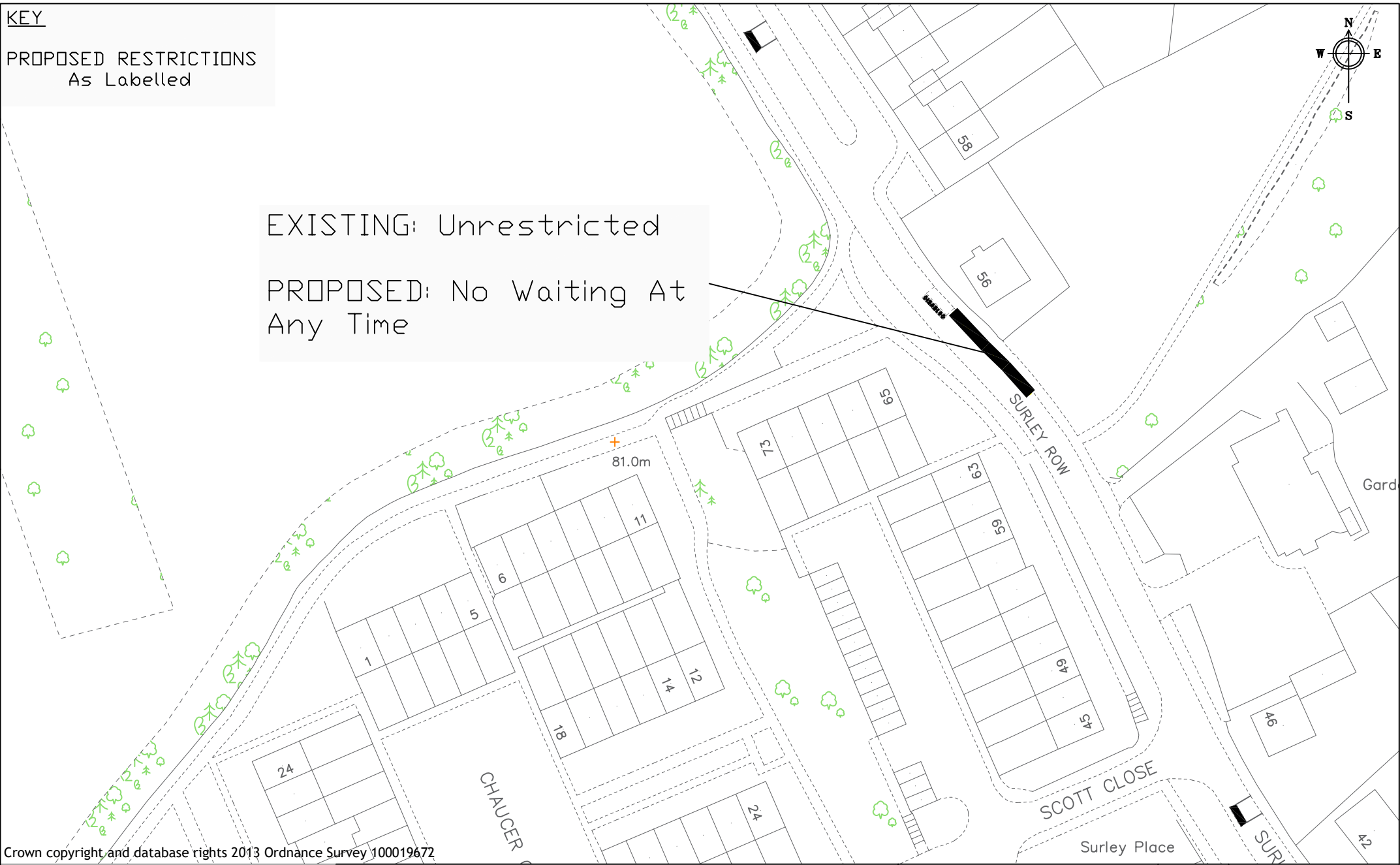
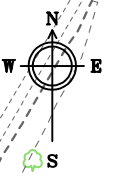
Project	WAITING RESTRICTION REVIEW 2025	N.T.S	Drawn RC
		Date JAN 26	Checked JT Approved JP
Drawing	Soane End /Highdown Hill	Drawing No. CAH1_Soane End Highdown Hill	

KEY

PROPOSED RESTRICTIONS
As Labelled

EXISTING: Unrestricted

PROPOSED: No Waiting At
Any Time



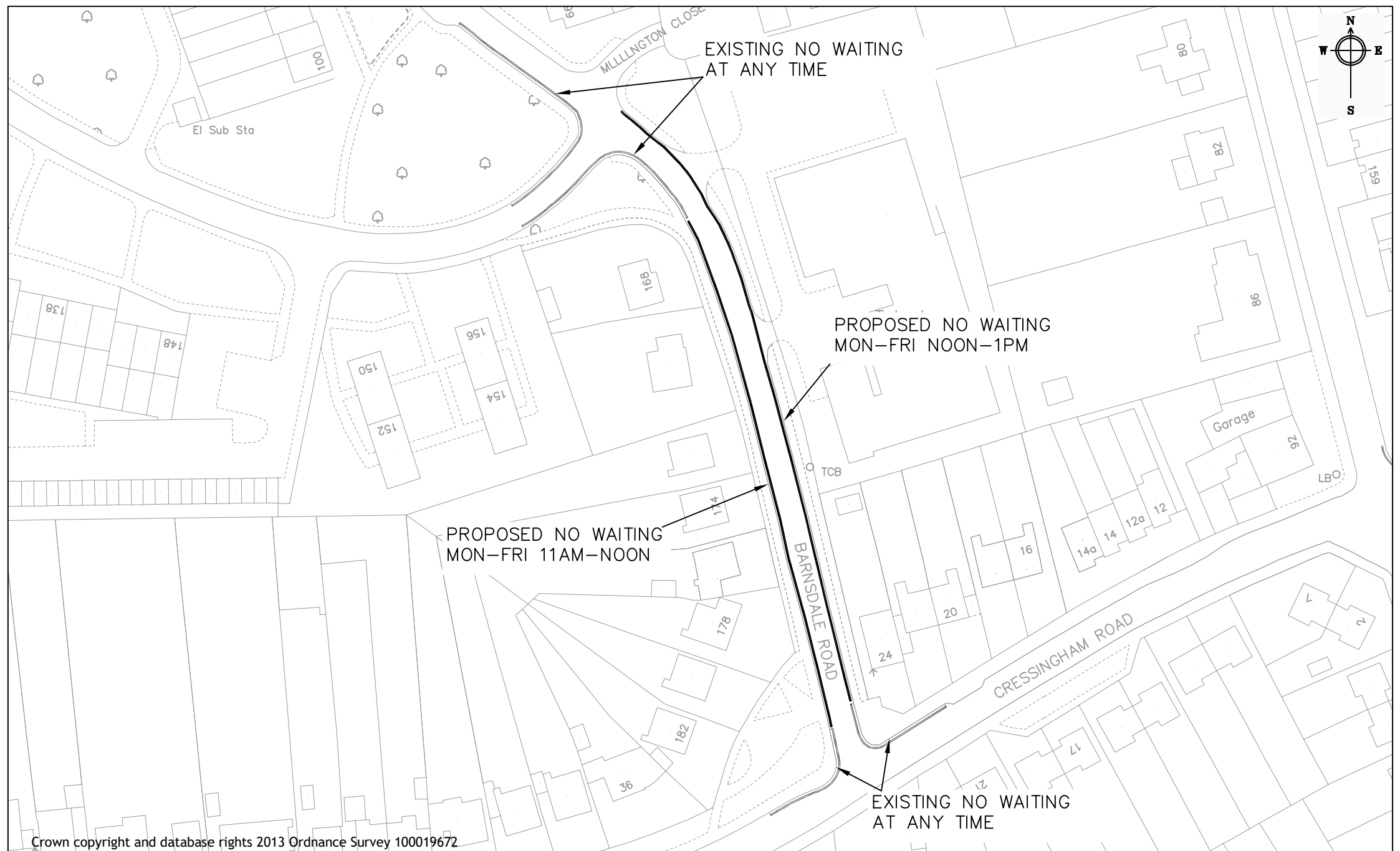
Crown copyright and database rights 2013 Ordnance Survey 100019672



Reading
Borough Council
Working better with you

Highways & Traffic Services
Civic Offices
Reading
RG1 2LU

Project	WAITING RESTRICTION REVIEW 2025	N.T.S	Drawn RC
		Date JAN 26	Checked JT Approved JP
Drawing	Surley Row proposal	Drawing No. CHA2_Surley Row	



EXISTING NO WAITING
AT ANY TIME

PROPOSED NO WAITING
MON-FRI NOON-1PM

PROPOSED NO WAITING
MON-FRI 11AM-NOON

EXISTING NO WAITING
AT ANY TIME

Crown copyright and database rights 2013 Ordnance Survey 100019672

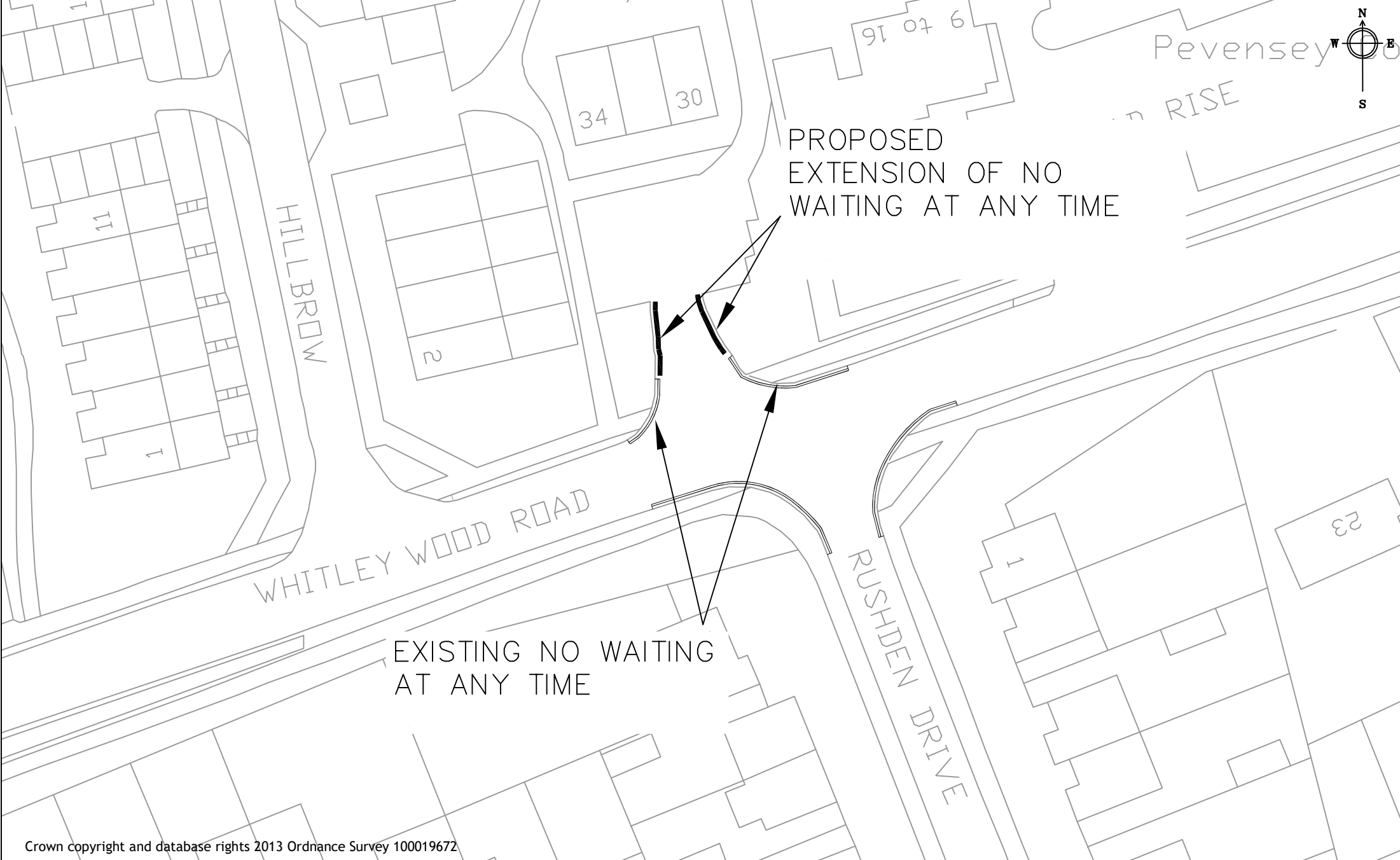
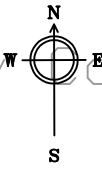


Reading
Borough Council
Working better with you

Highways & Traffic Services
Civic Offices
Reading
RG1 2LU

Project	WAITING RESTRICTION REVIEW 2025
Drawing	BARNSDALE ROAD

Scale	N.T.S	Drawn	JC
Date	JAN 26	Checked	JT
Drawing No.		CH1_Barnsdale Road	



Crown copyright and database rights 2013 Ordnance Survey 100019672



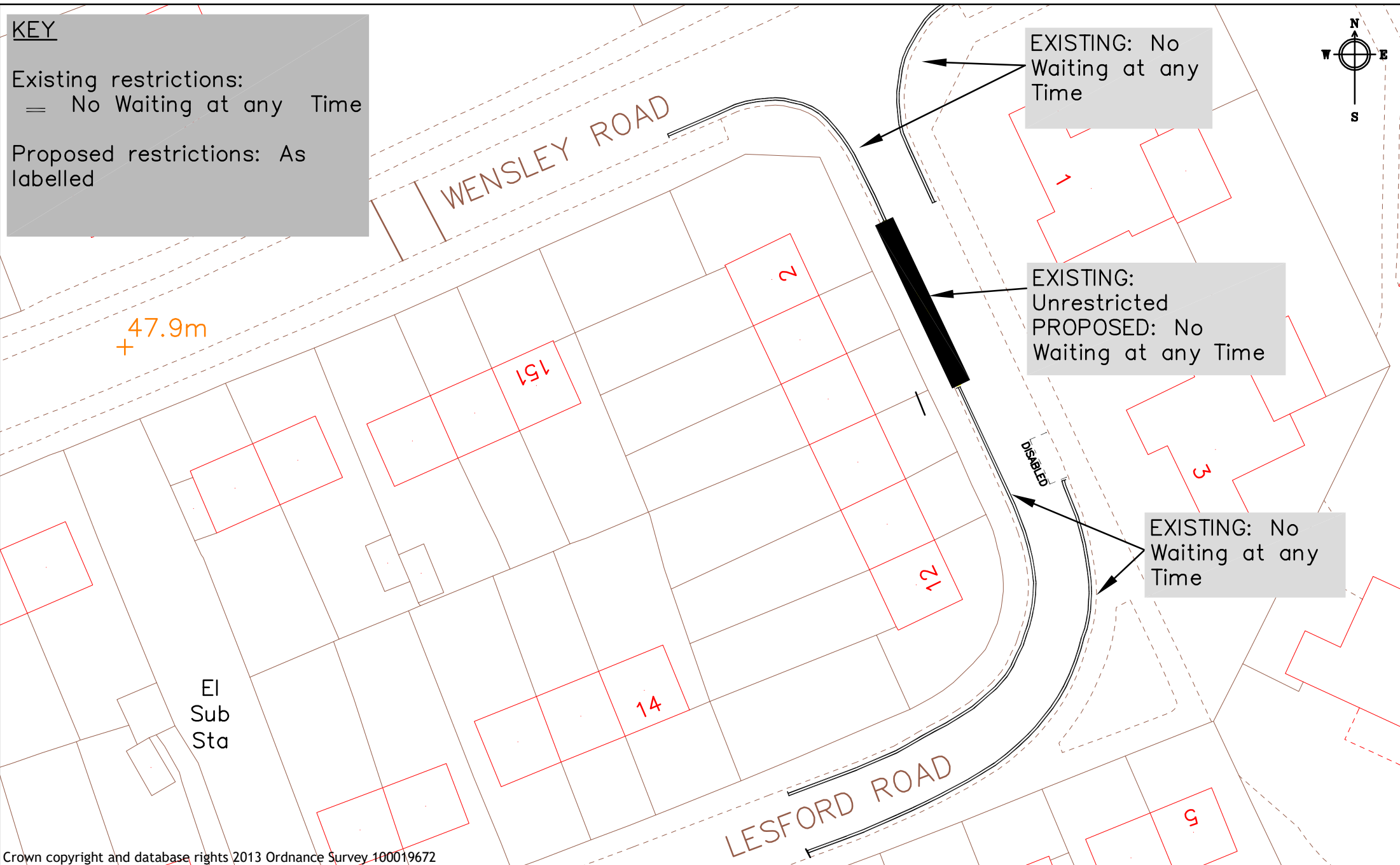
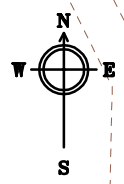
Highways & Traffic services
Civic Offices
Reading
RG1 2LU

Project WAITING RESTRICTION REVIEW 2025	Scale N.T.S	Drawn JC
	Date JAN 26	Checked JT
Drawing WHITLEY WOOD ROAD	Drawing No. CH2_WHITLEY WOOD ROAD	

KEY

Existing restrictions:
= No Waiting at any Time

Proposed restrictions: As labelled



Crown copyright and database rights 2013 Ordnance Survey 100019672



Highways & Traffic Services
Civic Offices
Reading
RG1 2LU

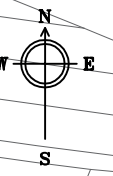
Project	WAITING RESTRICTION REVIEW 2025	N.T.S	Drawn RC
		Date JAN 26	Checked JT
Drawing	Lesford Road		Approved JP
		Drawing No.	CO1_Lesford Road

KEY

Existing restrictions:
 = No Waiting at any Time

Resident Permit bay

Proposed restrictions: As labelled



EXISTING: Unrestricted

PROPOSED: No Waiting at any Time

EXISTING: Unrestricted

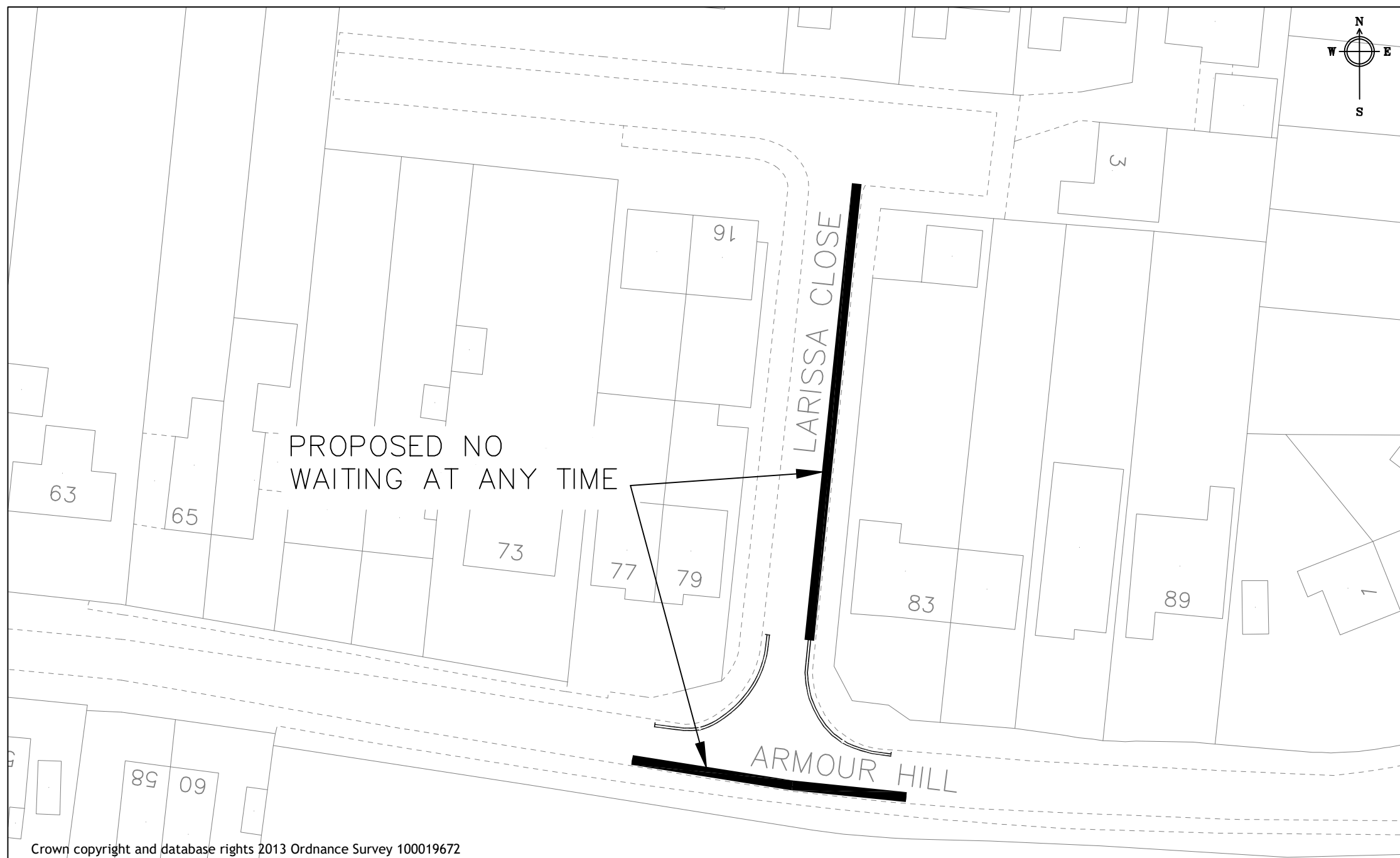
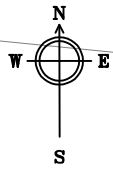
PROPOSED: Shared Use 8am–8pm, No return within 2 hours, or Permit Holders Only. At all other times Permit Holders Only

Crown copyright and database rights 2013 Ordnance Survey 100019672



Highways & Traffic Services
 Civic Offices
 Reading
 RG1 2LU

Project WAITING RESTRICTION REVIEW 2025	N.T.S	Drawn RC
	Date MAR 26	Checked JT Approved JP
Drawing Basingstoke Rd Rose Kiln Lane	Drawing No. KA1_Basingstoke Rd Rose Kiln Lane	



PROPOSED NO
WAITING AT ANY TIME

LARISSA CLOSE

ARMOUR HILL

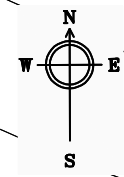
Crown copyright and database rights 2013 Ordnance Survey 100019672



Reading
Borough Council
Working better with you

Highways & Traffic services
Civic Offices
Reading
RG1 2LU

Project	WAITING RESTRICTION REVIEW 2025	Scale N.T.S	Drawn JC
		Date JAN 26	Checked JT
Drawing	ARMOUR HILL	Drawing No. KE1_ARMOUR HILL	



+ 38.1m

PROPOSED EXTENSION
OF NO WAITING AT
ANY TIME

DEACON WAY

SCOURS LANE

STADIUM WAY

EXISTING NO WAITING
AT ANY TIME

Crown copyright and database rights 2013 Ordnance Survey 100019672



Reading
Borough Council
Working better with you

Highways & Traffic services
Civic Offices
Reading
RG1 2LU

Project
WAITING RESTRICTION REVIEW
2025

Scale
N.T.S
Date
JAN 26

Drawn JC
Checked JT
Approved


Drawing
SCOURS LANE

Drawing No.
KE2_Scours Lane

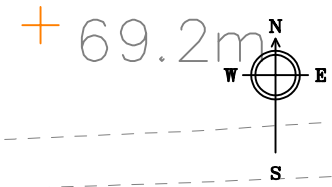
KEY

 Private land

EXISTING RESTRICTIONS

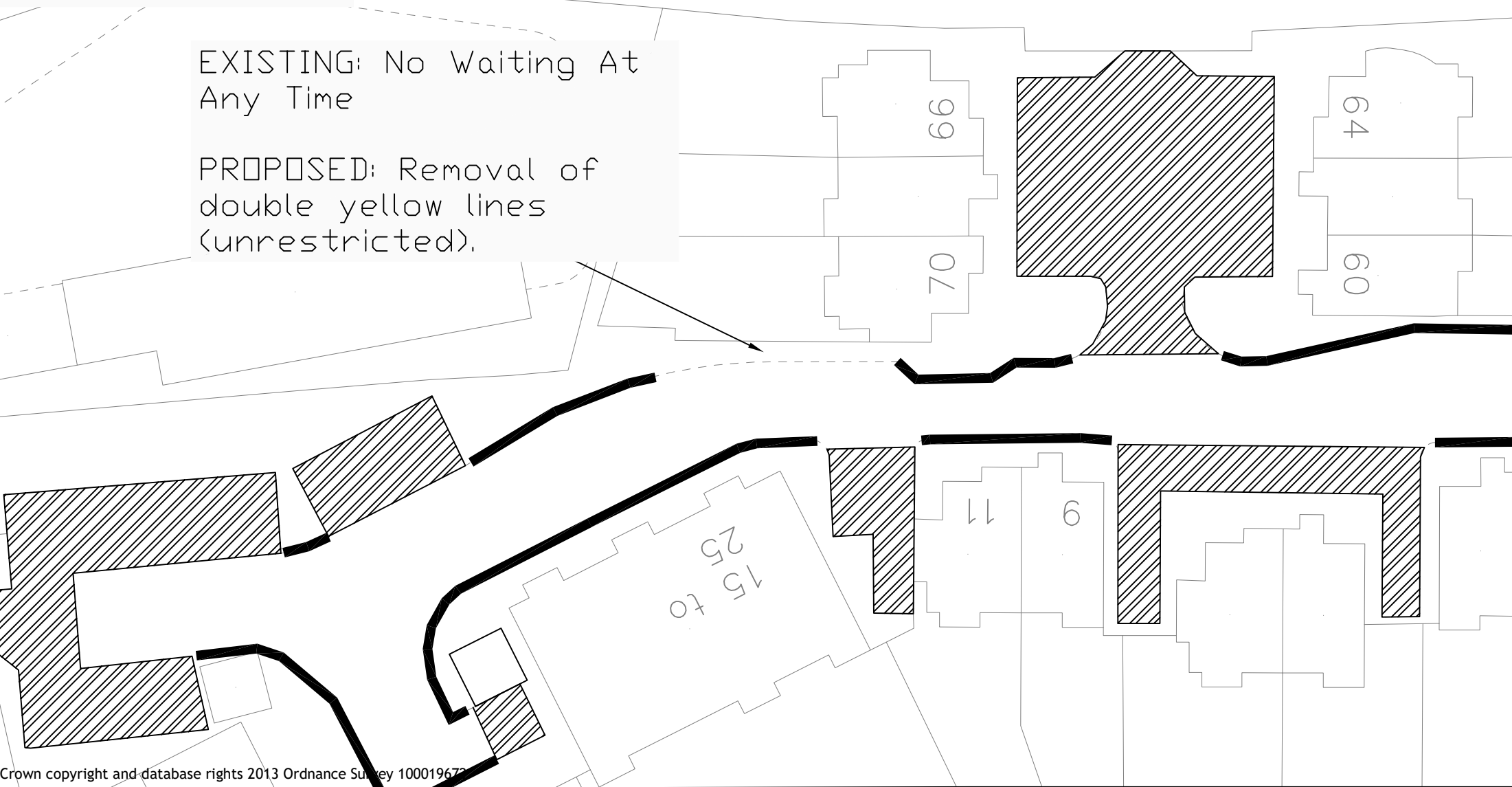
 No Waiting At Any Time

Shelter



EXISTING: No Waiting At Any Time

PROPOSED: Removal of double yellow lines (unrestricted).



Crown copyright and database rights 2013 Ordnance Survey 100019672



Highways & Traffic Services
Civic Offices
Reading
RG1 2LU

Project	WAITING RESTRICTION REVIEW 2025	Scale N.T.S	Drawn LM
		Date JAN 26	Checked JT
Drawing	Shilling Close	Drawing No. N01_Shilling Close	
		Approved JP	

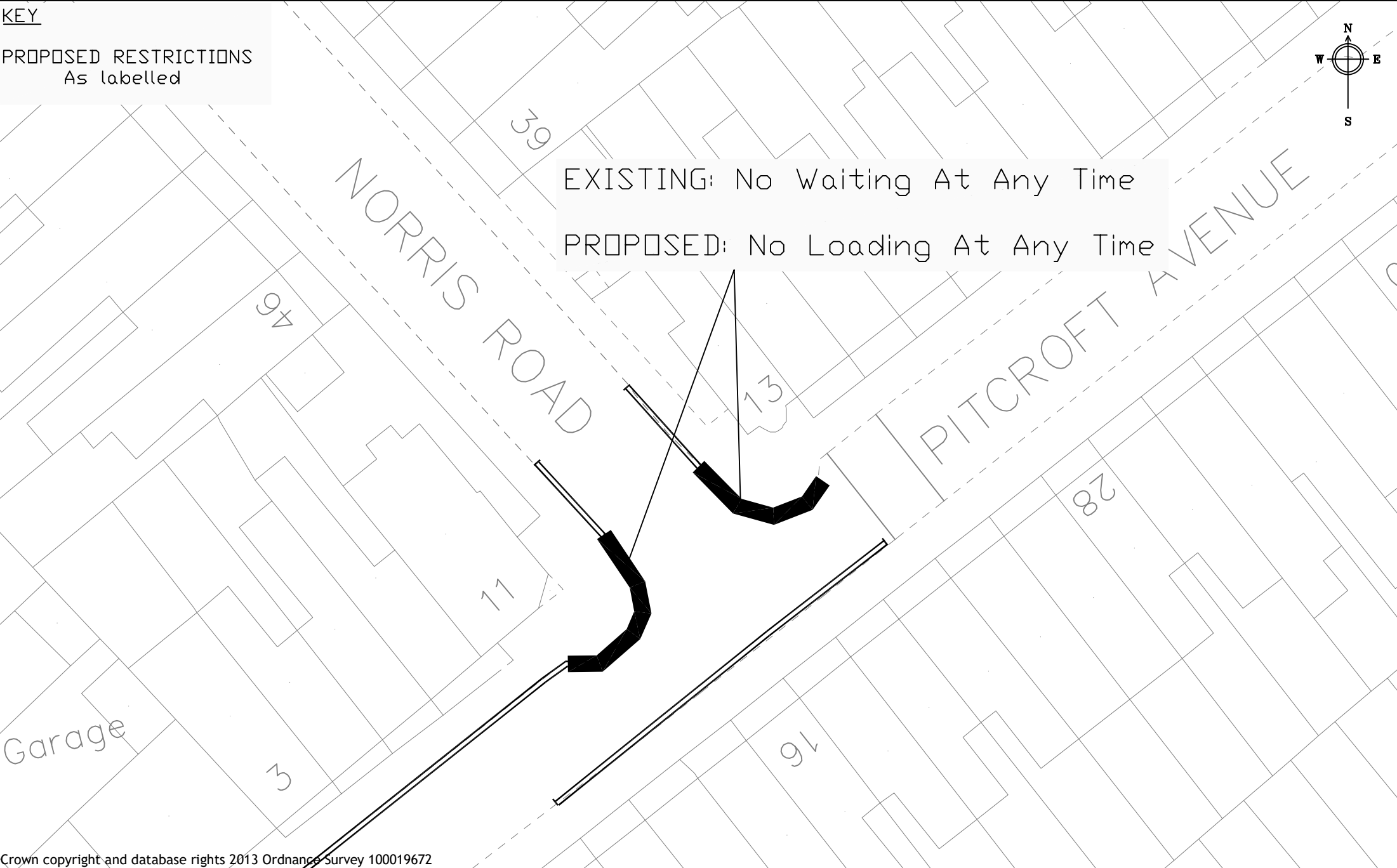
KEY

PROPOSED RESTRICTIONS
As labelled



EXISTING: No Waiting At Any Time

PROPOSED: No Loading At Any Time



Crown copyright and database rights 2013 Ordnance Survey 100019672



Highways & Traffic Services
Civic Offices
Reading
RG1 2LU

Project WAITING RESTRICTION REVIEW 2025	Scale N.T.S	Drawn JT
	Date JAN 26	Checked JC
Drawing Pitcroft Avenue and Norris Road	Approved JP	
	Drawing No. PA1_Pitcroft Ave Norris Rd	

KEY

PROPOSED RESTRICTIONS
As labelled



EXISTING: No Waiting At Any Time

PROPOSED: Extend permit bay (permit holders only)

EXISTING: Permit holders only

EXISTING: No Waiting At Any Time

PROPOSED: Extend permit bay (permit holders only)

EXISTING: Shared use 8am-8pm 2hrs no return within 2hrs or permit holders only. At all other times permit holders only

PROPOSED: Permit holders only

Crown copyright and database rights 2013 Ordnance Survey 100019672

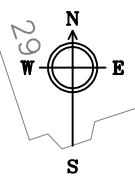


Highways & Traffic Services
Civic Offices
Reading
RG1 2LU

Project	WAITING RESTRICTION REVIEW 2025	Scale N.T.S	Drawn JT
		Date JAN 26	Checked JC
Drawing	Tuns Hill Cottages	Approved JP	
		Drawing No. PA2_Tuns Hill Cottages	

KEY

PROPOSED RESTRICTIONS
As labelled



EXISTING: No Waiting At
Any Time

PROPOSED: No Loading At
Any Time

EXISTING: No Waiting At
Any Time

Car Park

PROPOSED: No Loading At
Any Time

EXISTING: No Waiting At
Any Time

PROPOSED: Bus Stop



Crown copyright and database rights 2013 Ordnance Survey 100019672

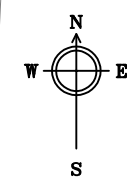


Highways & Traffic Services
Civic Offices
Reading
RG1 2LU

Project	WAITING RESTRICTION REVIEW 2025	Scale N.T.S	Drawn JT
	Drawing Addington Road	Date JAN 26	Checked JC
			Approved JP
Drawing No. RE1_Addington Rd			

KEY

PROPOSED RESTRICTIONS
As labelled



EXISTING: Mon-Sun
8am-5.30pm permit
holders or pay and
display

PROPOSED: No Waiting At
Any Time

KENDRICK ROAD

ALLCROFT ROAD

2

111

Crown copyright and database rights 2013 Ordnance Survey 100019672



Highways & Traffic Services
Civic Offices
Reading
RG1 2LU

Project	WAITING RESTRICTION REVIEW 2025	Scale	N.T.S	Drawn	JT
		Date	JAN 26	Checked	JC
Drawing	Allcroft Road	Date		Approved	
		JAN 26		JP	
Drawing No.		RE2_Allcroft Road			

KEY

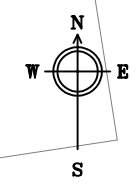
PROPOSED RESTRICTIONS
As labelled

EXISTING: Shared use
8am-8pm permit holders or
2hrs no return within 2hrs.
At all other times permit
holders only

ESS

AVEBURY SQUARE

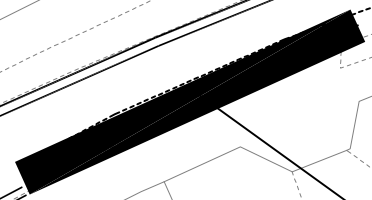
UPPER REDLANDS ROAD



EXISTING: Mon-Sun
8am-5.30pm pay at
machine

EXISTING: Mon-Sun 8am-5.30pm
pay at machine

PROPOSED: Replace section of
bay with a 'No Waiting At Any
Time' restriction

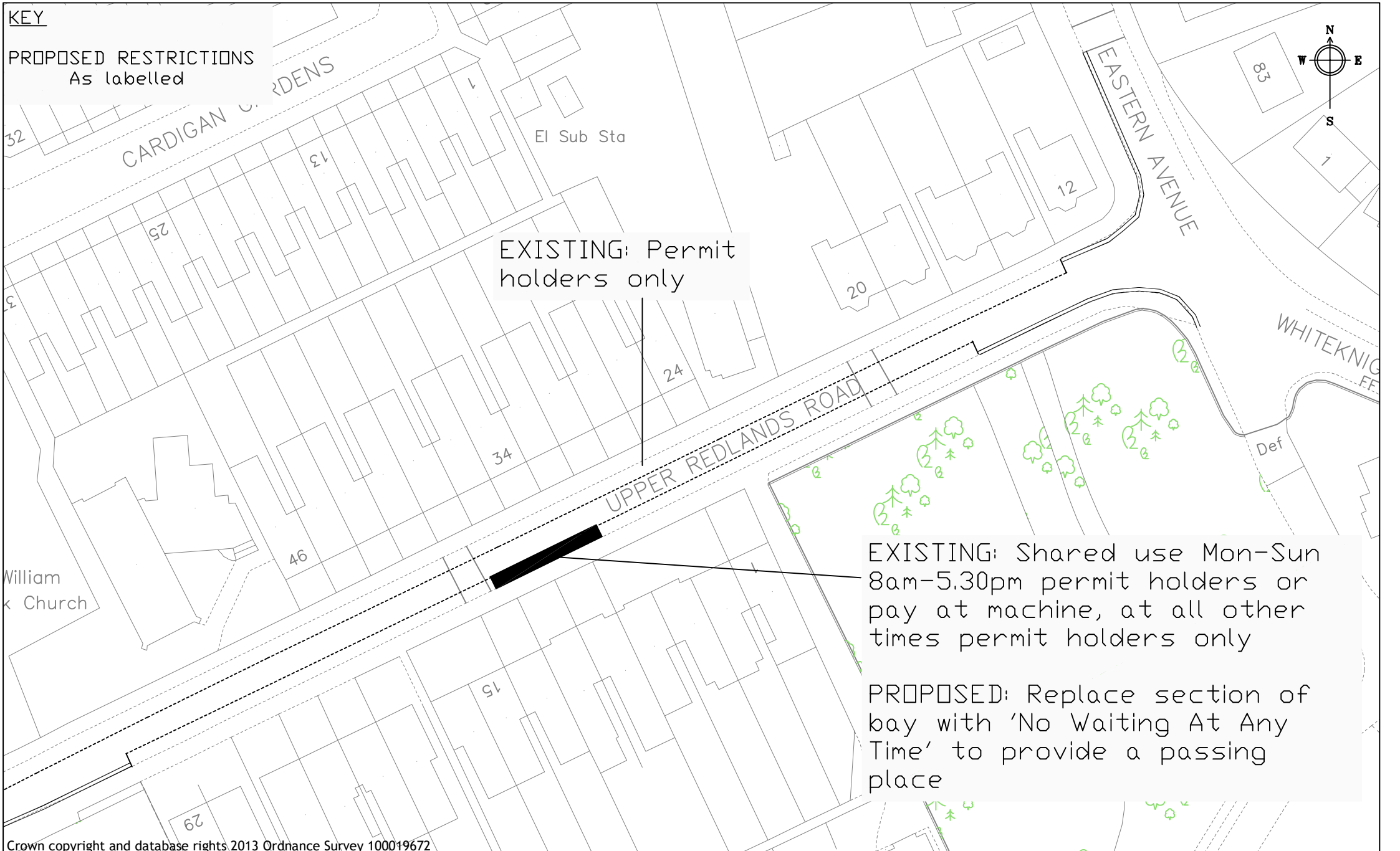


Crown copyright and database rights 2013 Ordnance Survey 100019672



Highways & Traffic Services
Civic Offices
Reading
RG1 2LU

Project	WAITING RESTRICTION REVIEW 2025	Scale	N.T.S	Drawn	JT
		Date	JAN 26	Checked	JC
Drawing	Upper Redlands Road 1	Drawing No.			
		RE3_Upper Redlands Rd 1			



Crown copyright and database rights 2013 Ordnance Survey 100019672



Highways & Traffic Services
Civic Offices
Reading
RG1 2LU

Project	WAITING RESTRICTION REVIEW 2025		Scale N.T.S	Drawn JT
			Date JAN 26	Checked JC
Drawing	Upper Redlands Road 2		Approved JP	
			Drawing No. RE4_Upper Redlands Rd 2	

KEY

PROPOSED RESTRICTIONS
As labelled

DK Dropped kerb

EXISTING:
Unrestricted

TCB PROPOSED: Permit
Holders Only

EXISTING:
Unrestricted

PROPOSED: No
Waiting At Any Time

EXISTING: No Waiting
Mon-Sat 8am-6.30pm

PROPOSED: No Waiting
At Any Time

EXISTING: No Waiting
Mon-Sat 8am-6.30pm

PROPOSED: Permit
Holders Only

ALLCROFT ROAD

LOWER MOUNT

Sutton Walk

Crown © copyright and database rights 2020 Ordnance Survey 100019672



Reading
Borough Council

Working better with you

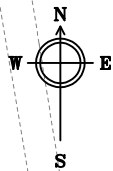
Highways & Traffic Services
Civic Offices
Reading
RG1 2LU

project		WAITING RESTRICTION REVIEW PROGRAMME 2025	
drawing		Lower Mount	
drawn JT	checked JC	approved JP	date JAN 25
scale N.T.S		drawing no. RE5_Lower Mount	

KEY

PROPOSED RESTRICTIONS
As labelled

DK Dropped kerb



EXISTING: Unrestricted

PROPOSED: Loading only
30 minutes

DK DK

WESTCOTE ROAD

Nursing Home

MALDON CLOSE

16 to 22

Pineridge Gardens

Harvey

19

1 to 6

27

Crown copyright and database rights 2013 Ordnance Survey 100019672



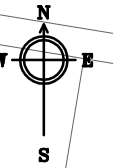
Highways & Traffic Services
Civic Offices
Reading
RG1 2LU

Project	WAITING RESTRICTION REVIEW 2025	Scale N.T.S	Drawn LM
		Date JAN 26	Checked JT
Drawing	Westcote Road	Drawing No. S01_Westcote Rd	
		Approved JP	

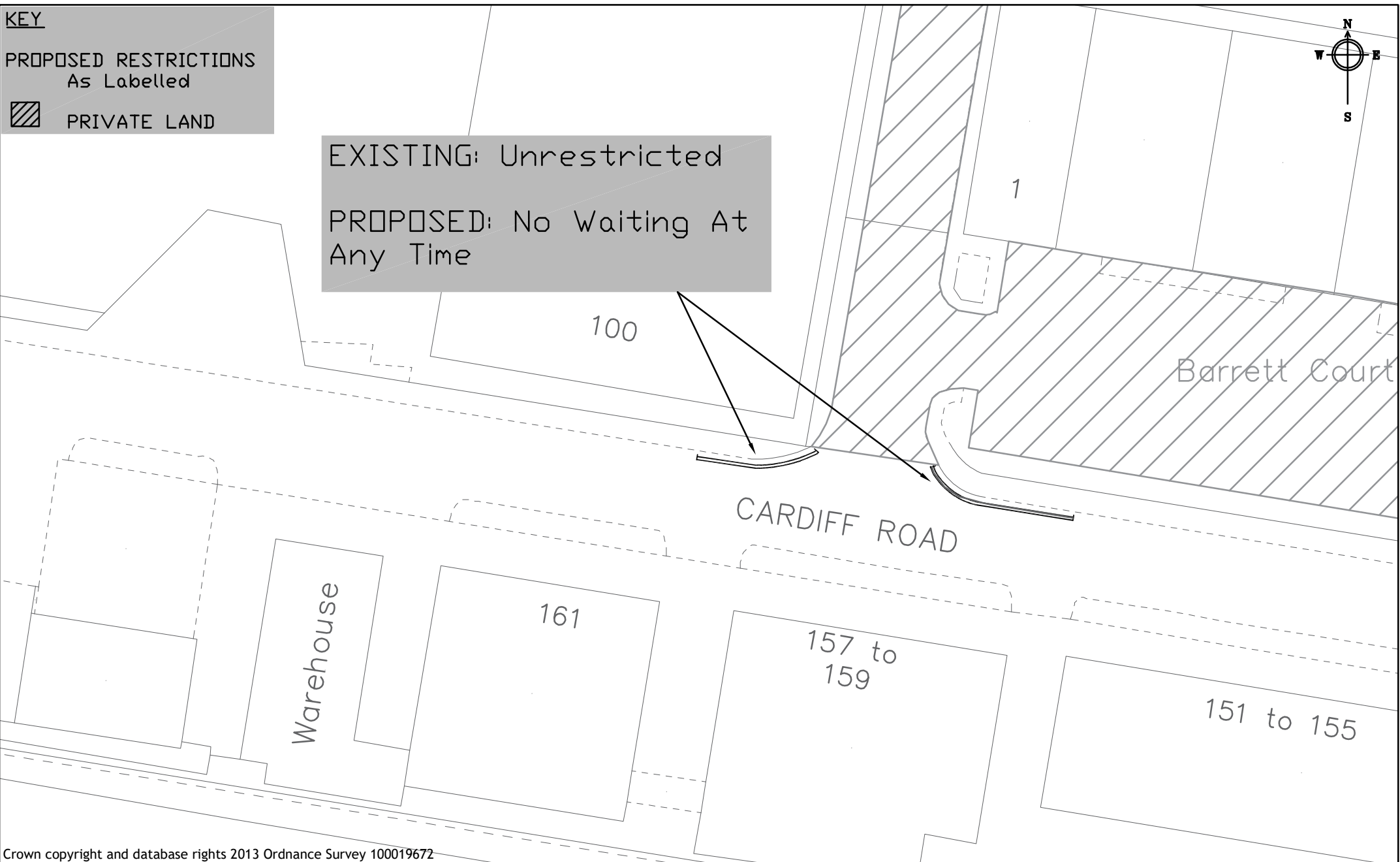
KEY

PROPOSED RESTRICTIONS
As Labelled

 PRIVATE LAND



EXISTING: Unrestricted
PROPOSED: No Waiting At
Any Time



Crown copyright and database rights 2013 Ordnance Survey 100019672



Reading
Borough Council
Working better with you

Highways & Traffic Services
Civic Offices
Reading
RG1 2LU

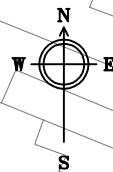
Project	WAITING RESTRICTION REVIEW 2025	N.T.S	Drawn RC
		Date JAN 26	Checked JT Approved JP
Drawing	Cardiff Road proposal	Drawing No. TH1_Cardiff Road	

KEY

Existing restrictions:
 = No Waiting at any Time

▭ Resident Permit bay

Proposed restrictions: As labelled



MEADOW ROAD

ADDISON ROAD

PRINTERS ROAD

EXISTING: No waiting at any Time

PROPOSED: Resident Permit Bay extended by 10m

EXISTING: Unrestricted

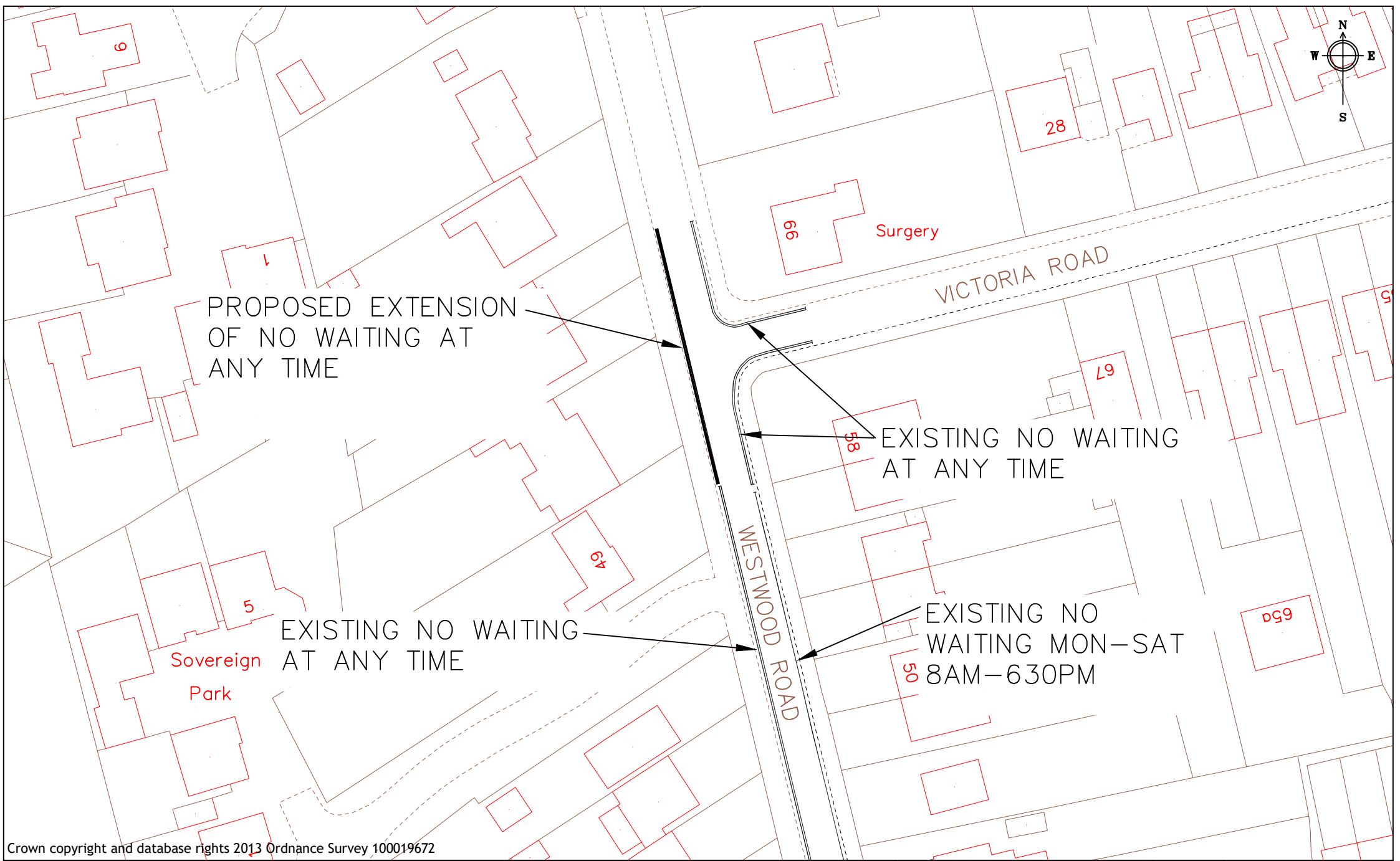
PROPOSED: No Waiting at any Time

Crown copyright and database rights 2013 Ordnance Survey 100019672



Highways & Traffic Services
 Civic Offices
 Reading
 RG1 2LU

Project	WAITING RESTRICTION REVIEW 2025	N.T.S	Drawn RC
		Date JAN 26	Checked JT Approved JP
Drawing	Addison Road and Printers Road	Drawing No. TH2_Addison Rd Printers Rd	

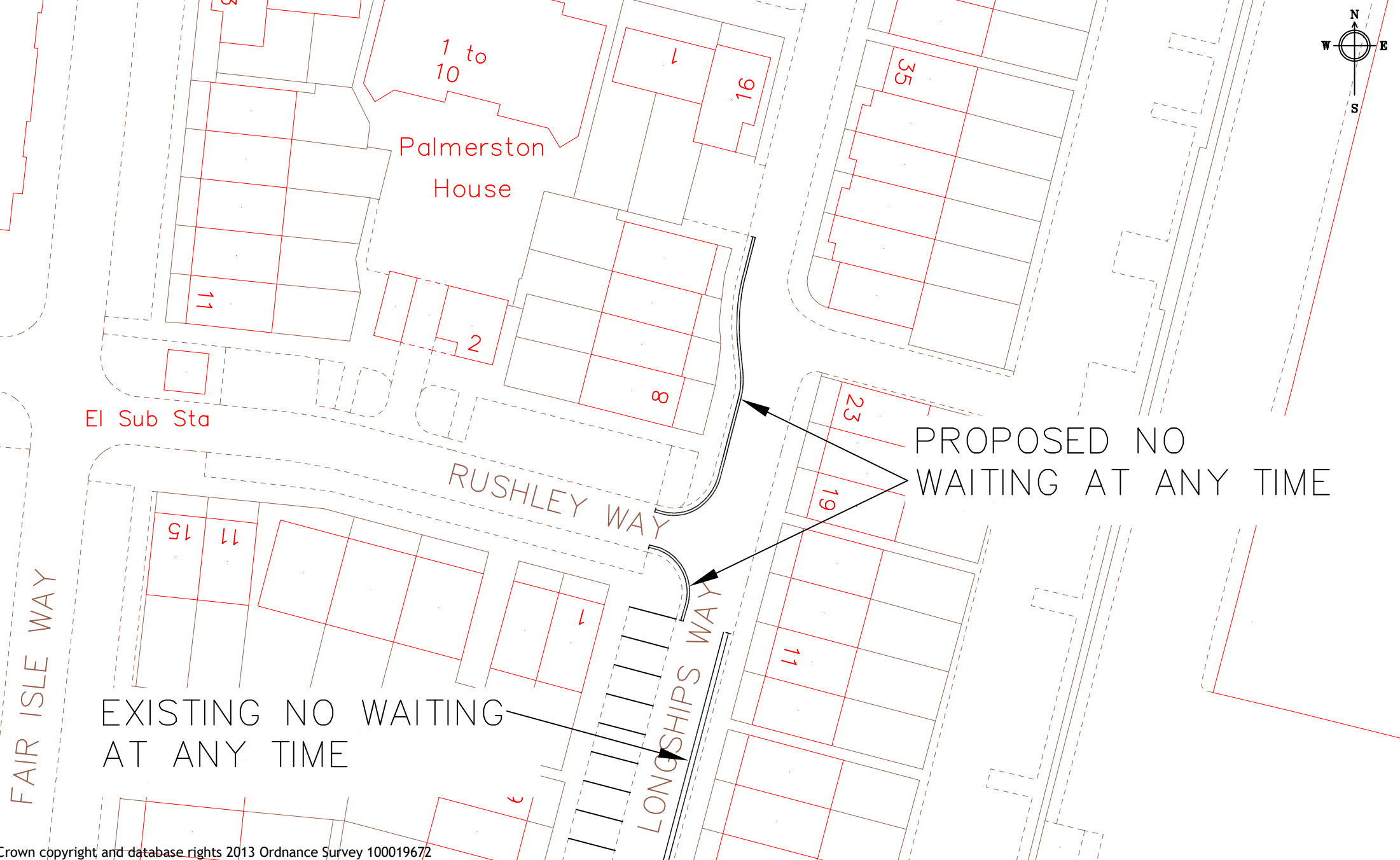
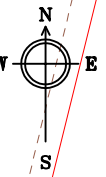


Crown copyright and database rights 2013 Ordnance Survey 100019672



Highways & Traffic Services
Civic Offices
Reading
RG1 2LU

Project	WAITING RESTRICTION REVIEW 2025	N.T.S	Drawn JC
		Date JAN 26	Checked JT Approved JP
Drawing	Westwood Road	Drawing No. T12_Westwood Road	



PROPOSED NO WAITING AT ANY TIME

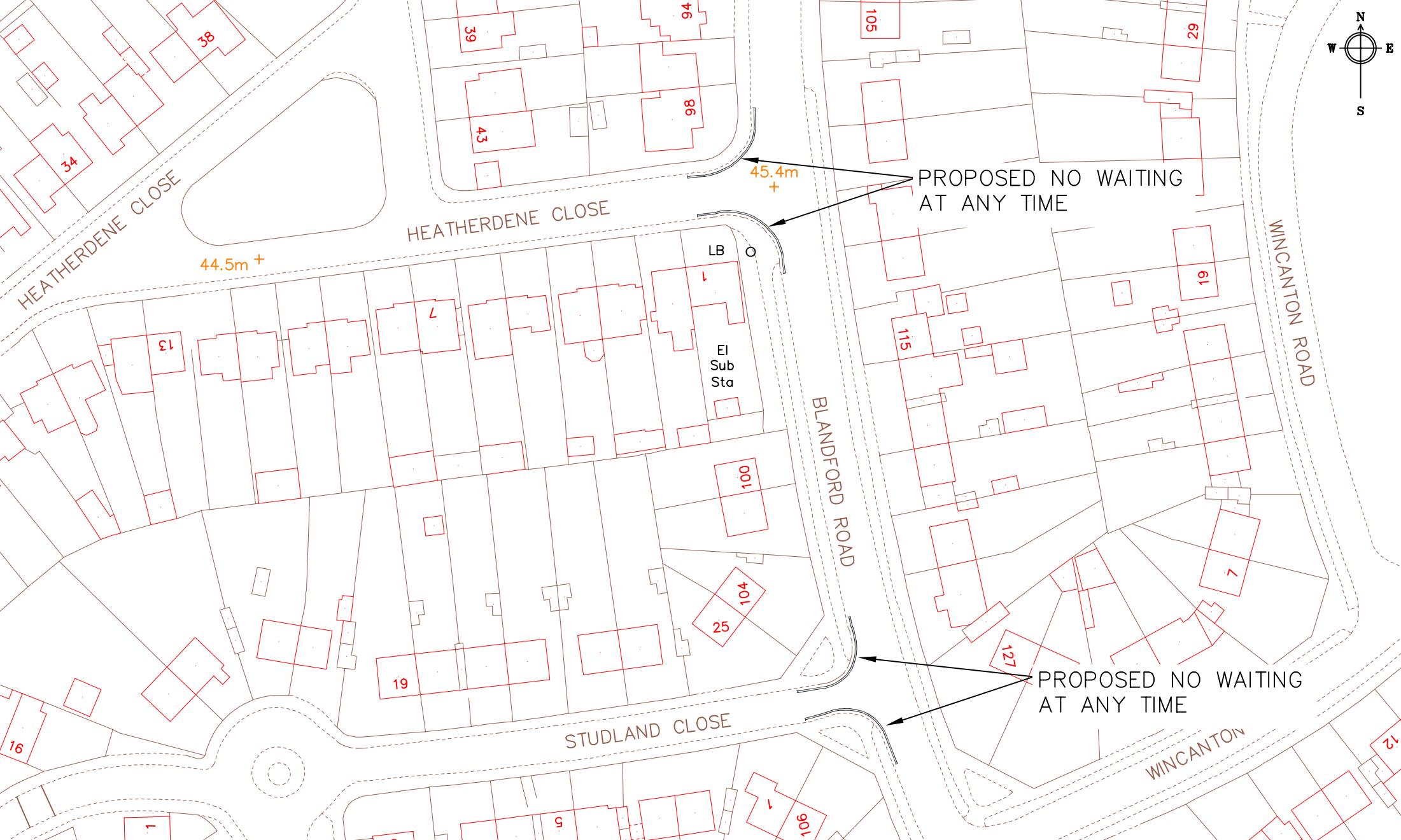
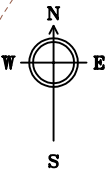
EXISTING NO WAITING AT ANY TIME

Crown copyright and database rights 2013 Ordnance Survey 100019672



Highways & Traffic Services
Civic Offices
Reading
RG1 2LU

Project WAITING RESTRICTION REVIEW 2025	N.T.S	Drawn JC
	Date JAN 26	Checked JT Approved JP
Drawing LONGSHIPS WAY	Drawing No. WH1_Longships Way	

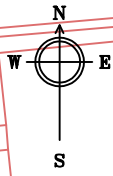


Crown copyright and database rights 2013 Ordnance Survey 100019672



Highways & Traffic Services
Civic Offices
Reading
RG1 2LU

Project	WAITING RESTRICTION REVIEW 2025		Drawn	JC
	Date	JAN 26	Checked	JT
Drawing	Blandford Road		Approved	JP
	Drawing No.	WH2_Blandford Road		



BLANDFORD ROAD

MEADOWCROFT ROAD

EXBOURNE ROAD

41a

43

49

1

16

12

14

11

6

7

10

8

2

42

10m

10m

10m

44

12m

51

22

BM 47.10m

PROPOSED NO
LOADING/UNLOADING
MON-FRI
8.15AM-9.15AM &
2.45PM-4PM

Crown copyright and database rights 2013 Ordnance Survey 100019672



Reading
Borough Council
Working better with you

Highways and Traffic Services
Civic Offices
Reading
RG1 2LU

Project
WAITING RESTRICTION REVIEW 2025

Drawing
EXBOURNE ROAD

Scale
N.T.S.
Date
JAN 26

Drawn JC
Checked JT
Approved JP

Drawing No.
WH3_Exbourne Road