

© Crown copyright and database rights 2025. Unauthorised reproduction infringes Crown copyright and may lead to prosecution or civil proceedings. Ordnance Survey 0100094673

Notes:
 UTILITIES NOTE: The position of any existing public or private sewers, utility services, plant or apparatus shown on this drawing is believed to be correct, but no warranty to this is expressed or implied. Other such plant or apparatus may also be present but not shown. The Contractor is therefore advised to undertake their own investigation where the presence of any existing sewers, services, plant or apparatus may affect their operations.

P02	UPDATED FOLLOWING COMMENTS FROM RBC	BS	REM	2025.07.13
P01	FIRST ISSUE	BS	REM	2025.06.13
Issued/Revision		By	Appd	YYYY.MM.DD

Issue Status

S1 FOR COORDINATION

This document is suitable only for the purpose noted above. Use of this document for any other purpose is not permitted.



Stantec UK Limited
 Caversham Bridge House, Waterman Place
 Reading
 RG1 8DN
 Tel: +44 1189 500 761
 www.stantec.com/uk

Copyright Reserved

The Contractor shall verify and be responsible for all dimensions. DO NOT scale the drawing - any errors or omissions shall be reported to Stantec without delay. The Copyrights to all designs and drawings are the property of Stantec. Reproduction or use for any purpose other than that authorized by Stantec is forbidden.

Client/Project:

Reading
 Borough Council
 Working better with you

WAITING RESTRICTIONS REVIEW 2024B
 READING, UNITED KINGDOM

BS	REM	REM	2025.06.13
Dwn	Dsgn.	Chkd.	YYYY.MM.DD

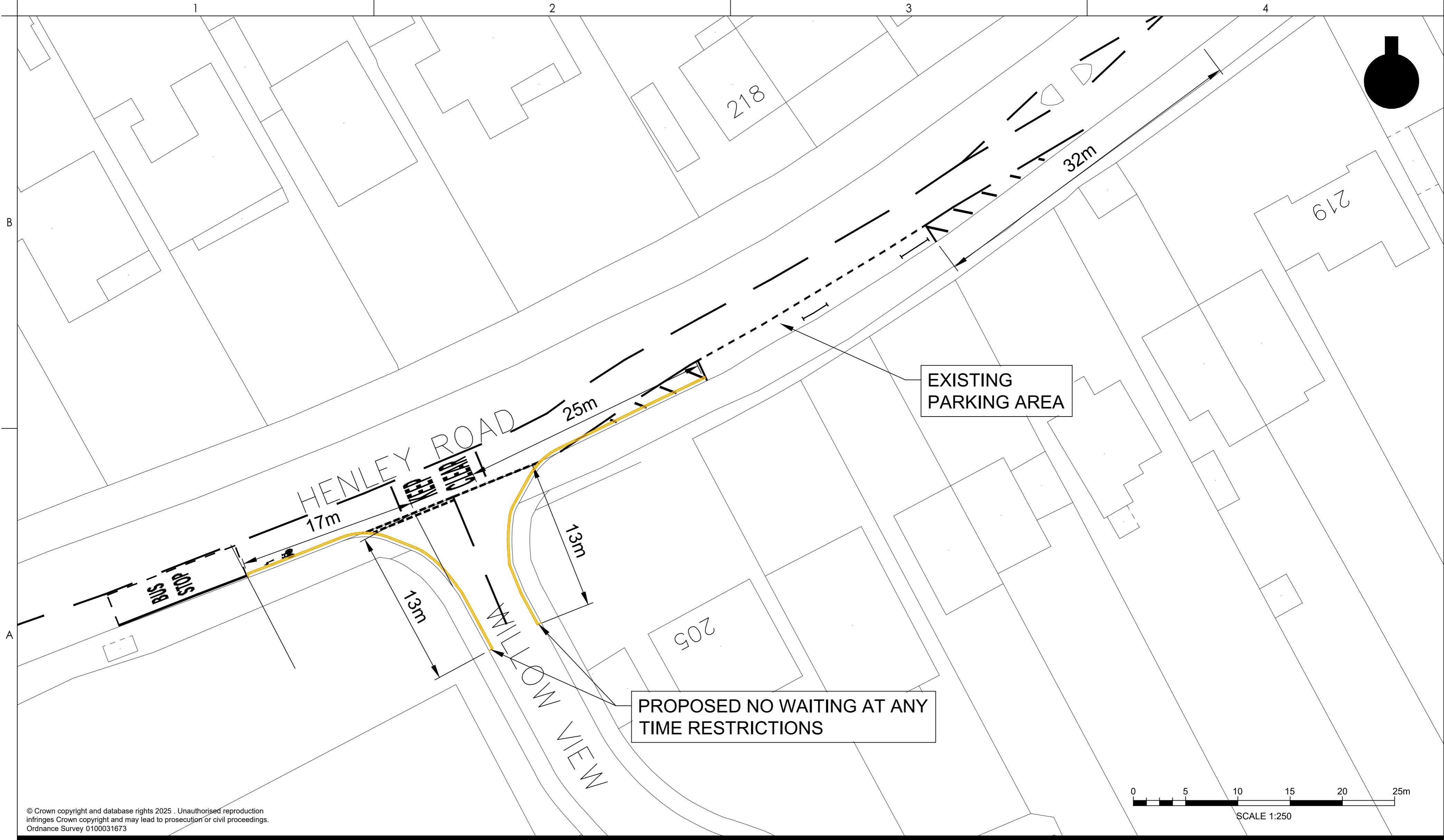
Title
 PROPOSED TRO LOCATION
 ELLIOTS WAY

Project No. 332612181 A2 Scale 1:250

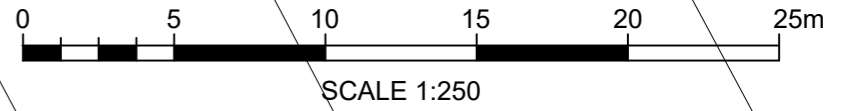
Revision **P02** Drawing No. **332612181-STN-HGN-XX-DR-TR-5527**

Plotted: 25.09.2025 09:26:41:49 PM By: Masey, Luke
 ORIGINAL SHEET: RSOA2 - c:\users\masal\onedrive - reading.gov.uk\network\management\spo\waiting restriction review\vr 2024b\2 drawings\25.07 final report and drawings\25.07 final report and drawings\p02_elliots way

Plotted: 25.09.2025 09:25:59:15 PM By: Masey, Luke
 ORIGINAL SHEET: R02A2 c:\users\masal\onedrive - reading.gov.uk\network management\spo waiting restriction review\w 2024\332612181-stn-hgn-xx-dr-tr-5511-p02-henley road



© Crown copyright and database rights 2025. Unauthorised reproduction infringes Crown copyright and may lead to prosecution or civil proceedings. Ordnance Survey 0100031673



Notes:

UTILITIES NOTE: The position of any existing public or private sewers, utility services, plant or apparatus shown on this drawing is believed to be correct, but no warranty to this is expressed or implied. Other such plant or apparatus may also be present but not shown. The Contractor is therefore advised to undertake their own investigation where the presence of any existing sewers, services, plant or apparatus may affect their operations.

P02	UPDATED FOLLOWING COMMENTS FROM RBC	BS	REM	2025.07.30
P01	FIRST ISSUE	BS	REM	2025.06.13
Issued/Revision		By	Appd	YYYY.MM.DD

Issue Status

S1 FOR COORDINATION

This document is suitable only for the purpose noted above. Use of this document for any other purpose is not permitted.

Stantec
 Stantec UK Limited
 Caversham Bridge House, Waterman Place
 Reading
 RG1 8DN
 Tel: +44 1189 500 761
 www.stantec.com/uk

Copyright Reserved

The Contractor shall verify and be responsible for all dimensions. DO NOT scale the drawing - any errors or omissions shall be reported to Stantec without delay. The Copyrights to all designs and drawings are the property of Stantec. Reproduction or use for any purpose other than that authorized by Stantec is forbidden.

Client/Project:

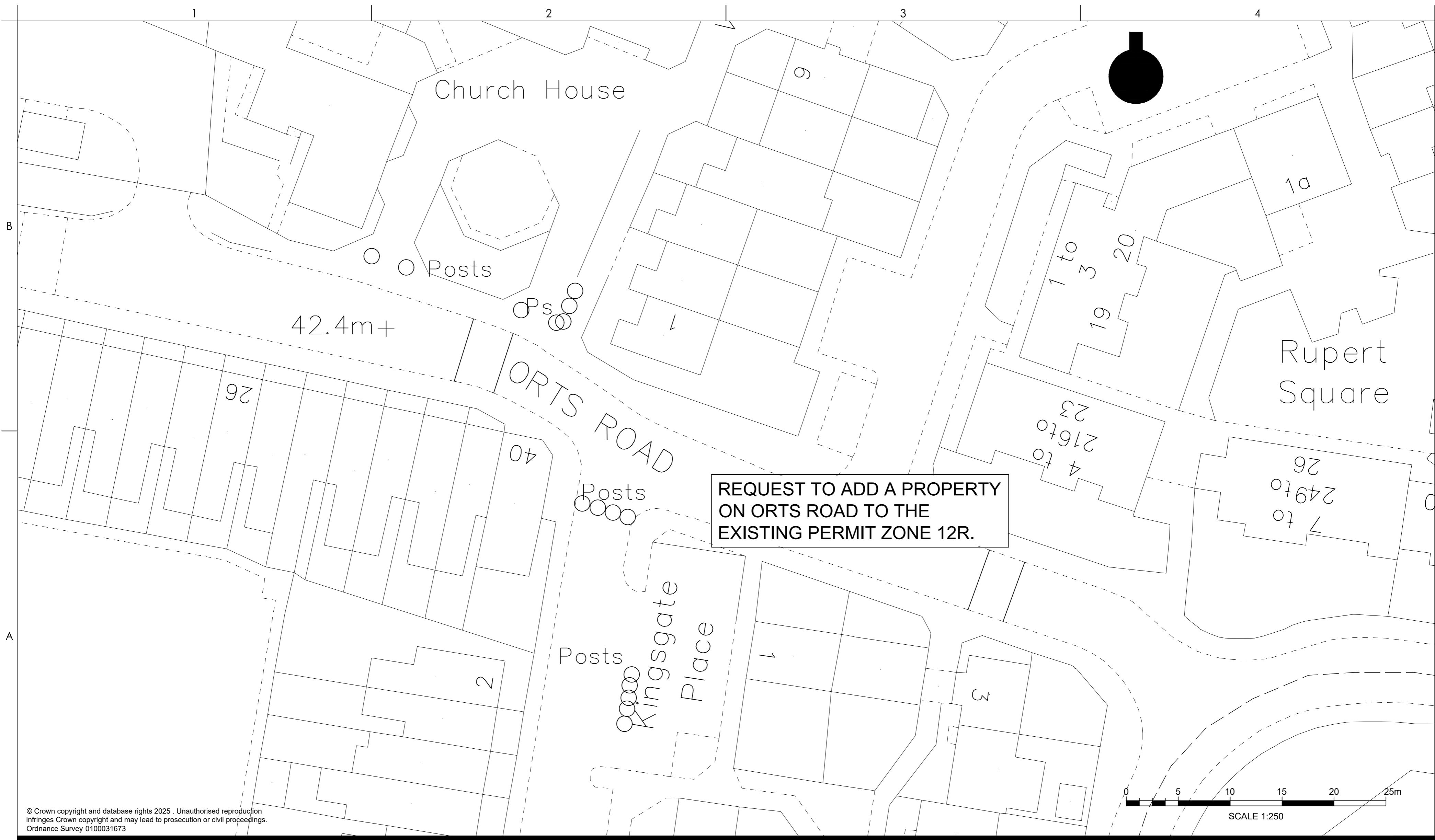
Reading
 Borough Council
 Working better with you

WAITING RESTRICTIONS REVIEW 2024B
 READING, UNITED KINGDOM

BS	REM	REM	2025.06.09
Dwn	Dsgn.	Chkd.	YYYY.MM.DD

Title	
PROPOSED TRO LOCATION HENLEY ROAD	
Project No.	A2 Scale
332612181	1:250
Revision	Drawing No.
P02	332612181-STN-HGN-XX-DR-TR-5511

Plotted: 25.09.2025 09:26:41.8 PM By: Masey, Luke
 ORIGINAL SHEET: B0A2 - c:\users\masl\one-drive - reading.gov.uk\work\management\p0\waiting restriction review\w2024b\2 drawings\25.07 final report and drawings\p0_orts road



© Crown copyright and database rights 2025. Unauthorised reproduction infringes Crown copyright and may lead to prosecution or civil proceedings. Ordnance Survey 0100031673

Notes:			
UTILITIES NOTE: The position of any existing public or private sewers, utility services, plant or apparatus shown on this drawing is believed to be correct, but no warranty to this is expressed or implied. Other such plant or apparatus may also be present but not shown. The Contractor is therefore advised to undertake their own investigation where the presence of any existing sewers, services, plant or apparatus may affect their operations.			
P01	FIRST ISSUE	BS	REM
Issued/Revision		By	Appd
			2025.06.13
			YYYY.MM.DD

Issue Status
S1 FOR COORDINATION
This document is suitable only for the purpose noted above. Use of this document for any other purpose is not permitted.




Stantec UK Limited
 Coversham Bridge House, Waterman Place
 Reading
 RG1 8DN
 Tel: +44 1189 500 761
 www.stantec.com/uk

Copyright Reserved

The Contractor shall verify and be responsible for all dimensions. DO NOT scale the drawing - any errors or omissions shall be reported to Stantec without delay. The Copyrights to all designs and drawings are the property of Stantec. Reproduction or use for any purpose other than that authorized by Stantec is forbidden.

Client/Project:



Reading
 Borough Council
 Working better with you

WAITING RESTRICTIONS REVIEW 2024B
 READING, UNITED KINGDOM

BS	-	REM	2025.06.09
Dwn	Dsgn.	Chkd.	YYYY.MM.DD

Title	
PROPOSED TRO LOCATION ORTS ROAD	
Project No.	A2 Scale
332612181	1:250
Revision	Drawing No.
P01	332612181-STN-HGN-XX-DR-TR-5528